CONTENTS

Preface xiv

Index Maps xviii

South East Region (part) xviii
South West Region and part of South East Region xx
East Anglia Region, East Midlands Region, Bedfordshire and Hertfordshire xxii
Wales and the West Midlands Region xxiv
Yorkshire & Humberside, North West Region and Cumbria xxvi
Scotland and part of Northern Region xxviii
British Local Authority Districts xxx
British Parliamentary Constituencies xxxi

Looking at the Maps in the Atlas xxxii

Colour Prints xxxiii

A: Area Population Density 1991
B: Population Concentration 1991
C: Minorities 1991
D: Not Working 1991
E: Housing Wealth 1991
F: Relative Health 1991
G: Social Mixing 1991
H: Political Colours 1990

Selected Districts on the Ward Cartogram xxxvii

1 Population

Distribution 2

Figure 1.1: Equal Population Grid Squares
Maps: Population Distribution 1991 and Population Potential 1991

Boundaries 4

Figure 1.2: Residents by Ward Population 1991
Figure 1.3: Residents by Ward Area 1991
Figure 1.4: Population Resident Change 1981–1991 and 1971–1981
Maps: Administrative Boundaries

Land Use 6

Figure 1.5: Ward Population by Area Shaded by Land Use Classification
Figure 1.6: Population Change by Land Use Classification 1971–1991
Maps: Land Use 1981

Density 8

Figure 1.7: Population Density in Britain 1991 — Gini Curves
Figure 1.8: Population Density Change 1981–1991 and 1971–1981
Maps: Population Density 1991

Imputation 10

Figure 1.9: Residents Imputed and Population Density in Britain 1991
Figure 1.10: OPCS 1991 Census Under-enumeration Rates in England and Wales
Maps: Residents Imputed 1991

Communal Establishments 12

Figure 1.11: Some Characteristics of Residents Living in Communal Establishments in Britain 1991
Figure 1.12: People Living in Communal Establishments by Sex in Britain, 1971–1981–1991

Maps: Residents of Communal Establishments 1991

Visitors 14

Figure 1.13: Number of People in Britain on Census Night
Figure 1.14: Age and Sex Distribution of People not Resident in Households in Britain 1991
Maps: Visitors to the UK 1991 and Visitor Households 1991

Population Present 1901–1991 16

Figure 1.15: Average and Extreme Population Present Changes in Britain 1901–1991
Figure 1.16: Population Change by District Type in Britain 1901–1991
Maps: Population Change 1901–1991

Usual Residents 1971–1991 18

Figure 1.17: Distributions of Population Change 1971–1981 and 1981–1991
Figure 1.18: Population Change in Britain 1971–1981/1981–1991 Shaded by Density
Maps: Population Change 1971–1981 and Population Change 1981–1991

Mid-Year Estimates 1981–1991 20

Figure 1.19: Components of Mid-Year Estimated Population Change 1981–1991
Figure 1.20: Annual Population Change by District Type 1981–1990
Maps: Population Change 1981–1990

Conclusion: People and Land 22

References 23

2 Demography

Fertility 26

Figure 2.1: Fertility Ratios in England and Wales 1838–1991
Figure 2.2: Outcome of Conceptions in England and Wales 1969–1991
Maps: Fertility Rate 1971 and Fertility Ratio 1971–1991

Sex 28

Figure 2.3: Single Year Sex Ratio in 1991
Figure 2.4: Age–Sex Distribution in 1991
Maps: Male Residents 1991 and Young Men 1991

Children 30

Figure 2.5: Change in Single Year Sex Ratios 1981–1991
Figure 2.6: Change in the Size of Age Bands 1981–1991
Maps: Toddlers 1991 and School Leavers 1991

Students 32

Figure 2.7: Proportion of the Population Who Were Students by Age and Sex 1991
Figure 2.8: Proportion of Students in Each Ethnic Minority Group by Sex in Britain 1991
Maps: Students at College 1991 and Students 1971–1991

Young Adults 34

Figure 2.9: Marital Status by Age in Britain 1991
Figure 2.10: Status of Young Adults in Britain 1991
Figure 2.11: The Changing Circumstances of Young Adults in Britain 1981–1991
Maps: Young and Married 1991 and Young Lone Parents 1991

Marriage 36

Figure 2.12: Marriages by Manner of Solemnization 1837–1991
Figure 2.13: Divorces by Partners' Previous Marital Conditions 1957–1991
Maps: Married residents 1991 and Married 1971–1991

Pensioners 38

Figure 2.14: Marital and Residential Status by Age in Britain 1991
Figure 2.15: Proportion of Pensioners by Age and Type of District 1971, 1981, 1991
Maps: Pensioners 1991 and Pensioners 1971–1991

Ethnic Minority Residents 40

Figure 2.16: Distribution of Ethnic Groups by Region and Metropolitan County 1991
Figure 2.17: People Resident in Britain, Born in the New Commonwealth 1971–1991
Maps: Ethnic Minority Residents 1991

Black and Asian 42

Figure 2.18: Residents Born Outside the UK by Year of Entry and Country of Birth 1989–1991
Figure 2.19: % in Each Ethnic Group by People's Own and their Head of Household's Birthplace, 1991
Maps: Afro-Caribbean Residents 1991 and South-Asian Residents 1991

Ethnic Minority Groups 44

Figure 2.20: Age–Sex Distributions of Ethnic Groups in Britain 1991
Maps: Ethnic Minority Groups 1991

Born in England 46

Figure 2.21: Change in % of Residents Born in England 1971–1991 by 1960s Immigration by Ward
Figure 2.22: English Born Living in Scotland 1971–1991
Figure 2.23: English Born Living in Wales 1971–1991
Maps: Residents Born in England 1991 and Residents Born in England 1971–1991

Born in Ireland 48

Figure 2.24: Change in the Proportion of Residents Born in Ireland by Region 1971–1991
Figure 2.25: Ratio of Irish Republic Born to Northern Irish Born 1991, 1971–1991
Maps: Residents Born in Ireland 1991 and Residents Born in Ireland 1971–1991

Born in Scotland 50

Figure 2.26: Change in the Proportion of Residents Born in Scotland by Region 1971–1991
Figure 2.27: Change in the Number of Residents Living in Scottish Regions 1901–1991
Maps: Residents Born in Scotland 1991 and Residents Born in Scotland 1971–1991

Born in Wales 52

Figure 2.28: Change in the Proportion of Residents Born in Wales by Region 1971–1991
Figure 2.29: Change in the Number of Residents Living in Welsh Counties 1901–1991
Maps: Residents Born in Wales 1991 and Residents Born in Wales 1971–1991

Born Abroad 54

Figure 2.30: Country of Birth of all Residents in Britain 1991
Maps: Residents Born Abroad 1991

Changing Countries 56

Figure 2.31: People Born Outside Britain 1971, 1981 and 1991
Figure 2.32: Residents Born in the UK by Age and Head of Household's Birthplace 1981–1991
Maps: Residents Born Abroad 1971–1991

Migration 58

Figure 2.33: Migrants in Britain by Age and Administrative Area of Origin 1991
Figure 2.34: Migrants by Age and Sex in Britain 1971, 1981 and 1991
Maps: Residents Migrating to Britain by 1991 and Residents Migrating in Year to 1991

Language 60

Figure 2.35: Residents Who Speak Welsh in Wales by County 1981, 1991
Figure 2.36: Residents Who Can Speak Gaelic in Scotland by Region 1981, 1991

Figure 2.37: Welsh Speakers by Age and Sex 1991
Figure 2.38: Gaelic Speakers by Age and Sex 1991
Maps: Residents Speaking Gaelic or Welsh 1991 and Residents Speaking Gaelic or Welsh 1981–1991

Conclusion: People in Britain 62

References 63

3 Economic

The Workforce 66

Figure 3.1: Employment Status of All Residents by Age and Sex in Britain 1991
Figure 3.2: Employment Status of Residents by Ethnic Group and Sex in Britain 1991
Maps: Workforce 1991

Workforce Change 68

Figure 3.3: Residents in the Workforce by Sex and Marital Status in Britain 1971, 1981 and 1991
Figure 3.4: Absolute and Relative Change in Employment Status by Sex in Britain 1971–1981–1991
Maps: Workforce 1981–1991 and Workforce 1971–1981–1991

Employment Status 70

Figure 3.5: Residents in the Workforce by Age, Sex and Employment Status 1991, 1981–1991
Figure 3.6: Workforce by Sex and Employment Status in Britain 1971–1991
Maps: Employment Status 1981–1991

Industrial Structure 72

Figure 3.7: Residents in Work in Britain by Industry, Employment Status and Sex 1991
Figure 3.8: Residents in Work in Britain by Age and Sex for each Industrial Group 1991
Maps: Industries 1991

Industrial Change 74

Figure 3.9: Change in the Total Numbers of People in Employment by Industry in Britain 1981–1991
Figure 3.10: Change in Employment for each Industrial Group by Age and Sex in Britain 1981–1991
Maps: Industries 1981–1991

Occupational Structure 76

Figure 3.11: People in Employment by Industry and Occupation in Britain 1991
Figure 3.12: Residents in Work in Britain by Age and Sex for each Occupational Group 1991
Maps: Occupations 1991

Occupation and Sex 78

Figure 3.13: Occupation of all Residents in Employment in Britain 1991
Maps: Men in Work 1991 and Women in Work 1991

Travel to Work 80

Figure 3.14: Means of Travel to Work for Selected Groups in the Workforce in Britain 1991
Figure 3.15: Residents in Employment in Britain Working at Home 1991, 1981–1991
Maps: Travel to Work 1991

Commuting Change 82

Figure 3.16: Change in Methods of Travel to Work by Socioeconomic Groups in Britain 1971–1991
Figure 3.17: Travel to Work by Car in Britain 1971, 1981–1991 by Ward
Maps: Travel to Work 1981–1991 and Travel to Work by Car 1971–1981–1991

Working Hours 84

Figure 3.18: Hours Worked of People in Employment by Age and Sex in Britain 1991

Figure 3.19: Hours Worked for People in Employment by Occupation in Britain 1991
Maps: Hours Worked by Men 1991 and Hours Worked by Women 1991

Mothers in Work 86

Figure 3.20: Hours Worked in Employment by Women by Age and Children in Britain 1971–1991
Figure 3.21: Hours Worked by Men by their Family Type in Britain 1991
Maps: Women in Work with Children 1991 and Women in Work with Children 1971–1991

Unemployment Levels 88

Figure 3.22: Numbers of People Registered as Unemployed by Sex in Britain 1971–1993
Figure 3.23: Chance of Going On or Off the Unemployment Register by Sex in Britain 1983–1993
Maps: Unemployment 1991 and Unemployment 1971–1981–1991

Unemployment Flows 90

Figure 3.24: Duration on the Unemployment Register by Age and Sex in Britain 1991
Figure 3.25: Duration on the Unemployment Register in Britain 1985–1993
Maps: Becoming Unemployed in Year to 1991 and Unemployed for Over a Year by 1991

Unemployment and Age 92

Figure 3.26: Numbers of People Registered as Unemployed by Age in Britain 1984–1994
Figure 3.27: Unemployment by Age, Sex and Ethnic Group in Britain 1991
Maps: Unemployment by Ethnic Minority Group 1991

Early Retirement 94

Figure 3.28: Residents Out of Work by Industry, Occupation and Sex in Britain 1991
Figure 3.29: Change in Economic Position of Residents by Age and Sex in Britain 1981–1991
Maps: Men Retired Early 1991 and Men Retired Early 1981–1991

Unemployment Rates 96

Figure 3.30: Official Adjusted Unemployed Rate by Region in Britain 1974–1993
Figure 3.31: Year and Rate of Highest Unemployment Levels in Britain 1979–1993
Maps: Unemployment 1979–1993

Conclusion: Work and Unemployment 98

References 99

4 Housing

Housing Type 102

Figure 4.1: Housing by Type, Households, People and Rooms in Britain 1991
Figure 4.2: Household Space (Rooms) by Dwelling Type in Britain 1991
Maps: Housing Type 1991

Household Size 104

Figure 4.3: Average Household Size in Britain 1971–1990
Figure 4.4: Households and Rooms by Household Size in Britain 1971, 1981, 1991
Maps: Household Size 1991 and Household Size 1971–1991

Housing Demand 106

Figure 4.5: Balance of Dwellings over Households in Britain 1971–1991
Figure 4.6: Estimates of Dwellings, Households and the Housing Balance in England 1991, 1992
Maps: Housing Demand 1991 and Housing Demand 1971–1991

Overcrowding 108

Figure 4.7: Persons per Room by Dwelling Type in Britain 1991

Figure 4.8: Persons and Rooms per Household in Britain 1971–1991
Maps: Overcrowding 1991 and Overcrowding 1971–1991

Housing Shortage 110

Figure 4.9: Indicators of Housing Shortage in Britain 1991, 1981–1991
Figure 4.10: Residents in Two or More Family Households in Britain 1991, 1981–1991
Maps: Housing Shortage 1991 and Housing Shortage 1981–1991

Vacant Housing 112

Figure 4.11: Empty Dwellings by Reason to be Vacant and Type in Britain 1991
Figure 4.12: Empty Household Spaces and Rooms by Reason in Britain 1981, 1991
Maps: Vacant Housing 1991 and Vacant Housing 1981–1991

Housing Tenure 114

Figure 4.13: Change in Tenure of Households in Britain 1971–1991
Figure 4.14: Dwelling Type by Tenure in Britain 1991
Maps: Over-represented Tenure 1991 and Under-represented Tenure 1991

Owner Occupiers 116

Figure 4.15: Size of Home by Tenure in Britain 1971, 1981, 1991
Figure 4.16: Overcrowded Households by Tenure in Britain 1971, 1981, 1991
Maps: Owner Occupiers 1991 and Owner Occupiers 1971–1981–1991

Council Housing 118

Figure 4.17: Tenure by Type of Home in England and Wales 1981–1991
Figure 4.18: Tenure by Type of Home in Scotland 1981–1991
Maps: Council Housing 1991 and Council Housing 1971–1981–1991

Private Renting 120

Figure 4.19: Ethnic and Socioeconomic Group by Tenure in Britain 1991
Figure 4.20: Age and Sex of Residents by Tenure in Britain 1991
Maps: Private Renting 1991 and Private Renting 1981–1991

Housing Associations 122

Figure 4.21: Tenure by Size of Household in Britain 1981–1991
Figure 4.22: Some Characteristics of People and Households by Tenure in Britain 1991, 1981–1991
Maps: Housing Associations 1991 and Housing Associations 1981–1991

House Buying 124

Figure 4.23: House Prices by Type of House and Region in Britain 1991
Figure 4.24: First-time Buyer Deposits by Region in Britain 1981, 1991
Maps: House Buying 1991 and House Prices by 1991

House Prices 126

Figure 4.25: House Prices by Type of House in Britain 1980–1991
Figure 4.26: Unemployment and House Prices in Britain 1981–1991
Maps: House Prices 1980–1991

Negative Equity 128

Figure 4.27: Negative and Low Equity by Region and Purchase Year in Britain 1993
Figure 4.28: Households Holding Negative Equity in Britain 1993
Maps: Negative Equity 1993 and Unsecured Debt 1993

Homelessness 130

Figure 4.29: Homelessness and Temporary Accommodation in Britain and England 1981–1991
Figure 4.30: Mortgage Possessions and Arrears in Britain 1981–1991
Maps: Homeless 1991 and Homeless 1981–1991

Conclusion: Housing and Wealth 132

References 133

5 Health

Illness 136

Figure 5.1: Residents with Long Term Illness by Age and Location in Britain 1991
Figure 5.2: Ill Residents, by Employment, Amenities and Socioeconomic Group in Britain 1991
Maps: Long Term Illness 1991

Sickness 138

Figure 5.3: Temporary Sickness by Marital Status and Region in Britain 1971–1981
Figure 5.4: Permanent Sickness by Sex and Region in Britain 1981, 1991
Maps: Temporarily Sick 1971 and Permanently Sick 1981

Illness and Age 140

Figure 5.5: Residents with Illness by Age, Sex and Household Employment in Britain 1991
Figure 5.6: Pensioners with Illness by Age, Tenure and Household Composition in Britain 1991
Maps: Ill Children 1991 and Ill Residents Aged Over 84 1991

Heating 142

Figure 5.7: Availability of Central Heating by Household Type in Britain 1991
Figure 5.8: Young and Old Residents with no Central Heating in Britain 1991
Maps: Sink and Stove 1971 and Central Heating 1991

Washing 144

Figure 5.9: Households Lacking or Sharing Washing Facilities in Britain 1971, 1981, 1991
Figure 5.10: Pensioners Lacking or Sharing Washing and Heating Facilities in Britain 1981, 1991
Maps: Washing Facilities 1991 and Washing Facilities 1971–1981–1991

Hospitals 146

Figure 5.11: Residents in Hospitals by Type and District Type in Britain 1981, 1991
Figure 5.12: Pensioners in Hospital by Sex in Britain 1991
Maps: Hospital Patients 1991 and Psychiatric Patients 1991

Life Expectancy 148

Figure 5.13: Life Expectancy by Sex and Age in England and Wales 1841–1990
Figure 5.14: Increase in Life Expectancy by Sex in England and Wales 1981–1985 to 1986–1989
Figure 5.15: Month of Death in England and Wales 1981–1989
Maps: Crude Mortality Rates From 1981–1989 Deaths and Average Age of Death 1981–1989

Standardized Mortality 150

Figure 5.16: Mortality Rates by Sex and Age in England and Wales 1981–1989
Figure 5.17: Mortality Rates by Sex and Age in England and Wales 1841–1990
Maps: Mortality from All Causes Between 1981 and 1989 and Mortality from All Causes 1981–1985 to 1986–1989

Main Causes of Death 152

Figure 5.18: Cause of Death by Age Group and Sex in England and Wales 1981–1989
Figure 5.19: Cause of Death by District Type in England and Wales 1986–1989
Maps: Causes of Mortality 1986–1989

Changing Causes of Death 154

Figure 5.20: Change in Cause of Death by District Type in England and Wales 1981–1985 to 1986–1989
Figure 5.21: Change in Chance of Dying by Cause of Death in England and Wales 1851–1990
Maps: Causes of Mortality 1981–1985 to 1986–1989

Common Fatal Diseases 156

Figure 5.22: Top Fifty Individual Causes of Death in England and Wales, 1981–1989
Maps: Mortality from Heart Diseases Between 1981 and 1989 and Mortality from Cancers Between 1981 and 1989

Avoidable Deaths 158

Figure 5.23: Mortality from Heart Diseases by Age and Sex in England and Wales 1981–1989
Figure 5.24: Mortality from Cancers by Age and Sex in England and Wales 1981–1989
Figure 5.25: Mortality from Traffic Accidents by Age and Sex in England and Wales 1981–1989
Figure 5.26: Mortality from Suicide by Age and Sex in England and Wales 1981–1989
Maps: Mortality from Traffic Accidents Between 1981 and 1989 and Mortality from Suicide Between 1981 and 1989

Premature Deaths 160

Figure 5.27: Selected Causes of Death of People Aged Under 65 in England and Wales 1981–1989
Figure 5.28: Cot Deaths in England and Wales 1981–1985 and 1986–1989
Maps: Causes of Death Before Age 65 1981–1989

Years of Life Lost 162

Figure 5.29: Years of Life Lost and Chance of Life Lost by Cause of Death and Sex in England and Wales 1991
Figure 5.30: Childhood Illness and Years of Life Lost by 1991
Maps: Years of Life Lost 1981–1989 and Working Years Lost 1981–1989

Mortality Over Time 164

Figure 5.31: Standardized Mortality Ratios by Population in England and Wales 1939–1989
Figure 5.32: Top 22 Highest Standardized Mortality Ratios by Old Local Authority Areas 1939–1989
Maps: Mortality from All Causes Between 1950 and 1953 and Mortality from All Causes Between 1986 and 1989

Conclusion: Sickness and Health 166

References 167

6 Society

Households and Families 170

Figure 6.1: Type of Family Residents Belong to by Resident's Age and Sex in Britain 1991
Figure 6.2: Residents Not in Families by Age, Sex and Employment Status in Britain 1991
Maps: Residents in Families 1991

Family Type 172

Figure 6.3: People, Households, Children and Migrants by Family Type in Britain 1991
Figure 6.4: Housing Tenure and Family Type in Britain 1991
Maps: Types of Family 1991

Married Families 174

Figure 6.5: Children in Married Couple Families and Population Density in Britain 1991
Figure 6.6: Type of Family Children Belong to by District Type in Britain 1971, 1981, 1991
Maps: Children and Marriage 1991 and Children and Marriage 1971–1981–1991

Family Size 176

Figure 6.7: Children and Household Composition by Ethnic Group in Britain in 1991
Figure 6.8: Change in Number of Children in Households by District Type in Britain 1981–1991
Maps: Children in Small Families 1991 and Children in Large Families 1991

Families Earning 178

Figure 6.9: Household Composition by the Age of the Youngest Child in Britain 1991
Figure 6.10: Change in Households by Potential Earners and Number of Children in Britain 1981–1991
Maps: Children With No Earners 1991 and Children With No Earners 1981–1991

School Leavers 180

Figure 6.11: School Leavers with No Qualifications by Sex and Region in Britain 1991
Figure 6.12: School Leavers' Qualifications in 1993 by Children in Households Without Earners 1991
Maps: School Exam Results 1993 and Pupil Exam Results 1993

Graduates 182

Figure 6.13: Distribution of Graduates by Degree Subject and Family Type in Britain in 1991
Maps: Graduates 1991 and Graduates 1981–1991

Workers-With-No-Occupation 184

Figure 6.14: Proportion of Adults by Sex in each Socioeconomic Group in Britain 1971–1981–1991
Figure 6.15: Workforce by Age, Sex and Social Group in Britain 1991
Maps: Workers-With-No-Occupation 1991 and Workers-With-No-Occupation 1981–1991

Semiskilled & Labourers 186

Figure 6.16: Distribution of the Workforce Across Social Groups and Family Types in Britain 1991
Figure 6.17: Residents in Employment by Social and Ethnic Group in Britain 1991
Maps: Semiskilled & Labourers 1991 and Semiskilled & Labourers 1981–1991

Supervisors & Artisans 188

Figure 6.18: Some Characteristics of Households by Socioeconomic Group in Britain 1991, 1981–1991
Figure 6.19: Mortality of Men by Social Class in England and Wales 1930–1983
Maps: Supervisors & Artisans 1991 and Supervisors & Artisans 1981–1991

Managers & Professionals 190

Figure 6.20: Residents in Socioeconomic Groups by Degree Qualification in Britain 1971, 1991
Figure 6.21: Social Group of Graduates by Subject of Degree in Britain 1991
Maps: Managers & Professionals 1991 and Managers & Professionals 1981–1991

Social Groups 192

Figure 6.22: Distribution of Workers by Social Group in Britain 1991 by Ward
Figure 6.23: Change in Semiskilled Workers by Change in Managers in Britain 1981–1991 by Ward
Maps: Social Groups 1991 and Social Groups 1981–1991

Car Availability 194

Figure 6.24: Households With Surplus Cars by Households with No Cars in Britain 1991 by Ward
Figure 6.25: Adults With Cars Not Using Them to Travel to Work 1991, 1981–1991
Maps: Surplus of Cars 1991 and Deficit of Cars 1991

Changes in Car Availability 196

Figure 6.26: Availability of Cars to Households by District Type 1971, 1981, 1991
Figure 6.27: Change in Households with No Access to a Car by Tenure 1981–1991
Maps: Total Cars 1971–1981–1991 and Two Cars 1971–1981–1991

Housing Equity 198

Figure 6.28: Equity Held in Housing by Region and Year of Purchase in Britain by 1993
Figure 6.29: First-time Buyers' Deposit by Average Borrowers' Income at 1991 Prices by Ward in Britain
Maps: Initial Deposits 1991 and Positive Equity 1993

Share Ownership 200

Figure 6.30: Composition of the Net Wealth of the UK Personal Sector 1971–1993
Figure 6.31: Different Forms of Wealth in Britain — Gini Curves
Maps: Residents Holding Shares in 1990 and Mean Value of Shareholdings 1990

Extreme Wealth 202

Figure 6.32: Composition of Wealth by Amount of Wealth held by UK Adults 1991
Figure 6.33: Absolute Value of the Personal Wealth of Adults in the UK 1976–1991
Maps: Median Value of Shareholdings 1990 and Largest Shareholdings 1990

Household Income 204

Figure 6.34: Distribution of Income for Households by Region in Britain 1991
Figure 6.35: Composition of Income for Households by Region in Britain 1991
Maps: Households With No Earners 1991 and Earning Households' Income 1989

Income Change 206

Figure 6.36: Change in the Composition of Average Weekly Income for Households by Region in England and Wales 1981–1991
Figure 6.37: Share of Income Among Residents in the UK 1979–1991
Maps: Income of Earning Households 1980–1989

Dependency 208

Figure 6.38: Dependency Ratio by Average Borrower's Income at 1991 Prices in Britain by Ward
Figure 6.39: Distribution of Adults In and Out of Work in Britain by Ward 1981–1991
Maps: Dependency Ratio 1991 and Dependency Ratio 1981–1991

Conclusion: Family and Society 210

References 211

7 Politics

Winning Party 214

Figure 7.1: Share of the Vote Won at Local Elections in England and Wales 1986–1991
Figure 7.2: Distribution of the Three Party Vote in England and Wales by Ward
Maps: Winner 1987–1990

Electoral Registration 216

Figure 7.3: Voter Registration by Country in Britain 1981–1993
Figure 7.4: Voter Registration in Britain by Characteristics of Voters 1991
Maps: Missing Million in 1991 and Electors Registered 1991

Conservative Vote 218

Figure 7.5: Conservative Vote in England and Wales by Ward 1987–1990, 1987–1990 to 1991–1994
Figure 7.6: Conservative Vote by District 1987–1990 and Change in the Vote to 1991–1994
Maps: Conservative Vote 1987–1990 and Conservative Vote 1987–1990 to 1991–1994

Labour Vote 220

Figure 7.7: Labour Vote in England and Wales by Ward 1987–1990, 1987–1990 to 1991–1994
Figure 7.8: Labour Vote by District 1987–1990 and Change in the Vote to 1991–1994
Maps: Labour Vote 1987–1990 and Labour Vote 1987–1990 to 1991–1994

Liberal Vote 222

Figure 7.9: Liberal Vote in England and Wales by Ward 1987–1990, 1987–1990 to 1991–1994
Figure 7.10: Liberal Vote by District 1987–1990 and Change in the Vote to 1991–1994
Maps: Liberal Vote 1987–1990 and Liberal Vote 1987–1990 to 1991–1994

Other Party Votes 224

Figure 7.11: Other Parties Vote in England and Wales by Ward 1987–1990, 1987–1990 to 1991–1994
Figure 7.12: Other Party Vote by District 1987–1990 and Change in the Vote to 1991–1994
Maps: Other Parties Vote 1987–1990 and Other Parties Vote 1987–1990 to 1991–1994

Electorate Not Voting 226

Figure 7.13: Abstention in England and Wales by Ward 1987–1990, 1987–1990 to 1991–1994
Figure 7.14: Abstention by District 1987–1990 and Change in Abstention to 1991–1994
Maps: Abstention 1987–1990 and Abstention 1987–1990 to 1991–1994

Winning General Elections 228

Figure 7.15: Seats Won by Party at each British General Election 1955–1992
Figure 7.16: Votes Won by Party at each British General Election 1955–1992
Maps: Winner 1955–1992

Runner Up 1955–1992 230

Figure 7.17: Distribution of the Three Party Vote in General Elections 1955–1992
Maps: Runner Up 1955–1992

Abstaining 1955–1992 232

Figure 7.18: Voting and Abstaining at each British General Election 1955–1992
Figure 7.19: Electors and Adults in Constituencies in England & Wales in 1991
Maps: Abstention 1955–1992

Voting 1979–1992 234

Figure 7.20: Change in the Party Votes by Region and Metropolitan County 1979–1992
Figure 7.21: Change in the Three Party Vote in the General Elections of 1979 and 1992
Maps: Voting 1992, 1979–1992

Marginal After 1992 236

Figure 7.22: The Fifty Most Marginal Constituencies in Britain after the 1992 General Election
Maps: Marginal 1992 and Not Voting 1992

Conclusion: Votes and Parties 238

References 239

Index 240

MAGENTA

BLACK

Preface

Human Cartography and Social Geography

How many people live in your street? Fifty? One hundred? One thousand? What do those people do? How many of them are ill? How many children are there? Most of us could not answer these questions with any certainty, even about our nearest neighbours. If we were then asked how our lives and our communities compare with others, it may be even more difficult to answer with confidence. Are people in your street better off or worse off than average? Do many people of your age live where you live? Suppose you were asked how your neighbourhood has changed over recent years, would you be able to describe the changes and would you be able to say whether that change was unusual? Are more people in work? How do the changes that have occurred where you live compare with what has happened in other parts of this country? Who is losing? Who is gaining? How is the country changing? This atlas seeks to provide the answers to some of these questions by presenting a series of maps of the population of Britain drawn specifically to allow the geography of many aspects of the population to be studied in detail.

Human Cartography is a relatively new area of research which is concerned with mapping information about people (Szegö 1987, 1994, Öberg and Springfeldt 1991). It is difficult to compare the fortunes of millions of people individually. By comparing the experiences of people living in different neighbourhoods a picture of the population can be drawn in which everybody has a place and in which all places can be compared with each other. Where you live can affect what happens to you. Thus part of the study of society includes seeing how and where places differ, seeing society through the geographical patterns which social differences create.

Imagine that in your town or village a symbol were painted on every roof top showing the ages, occupations, wealth and political opinions of the people who lived in each home, and that you were given a detailed aerial photograph of the area. It would not take long to see where the most and least affluent areas are and what the people living there tended to do and how they vote. You may even be surprised by what you see. If, however, you were interested in the whole country, rather than just part of a town, this method would no longer work. The roof top signs would not be distinguishable, even on high resolution satellite pictures, and a collage of aerial photographs would cover many acres. You could get no overall impression. To be able to compare the population of a whole country a more subtle picture needs to be created, a picture which is not necessarily directly related to the physical geography of the country, but a picture which still shows the relationships between different people living in different places.

The publication of atlases mapping the social structure of Britain is becoming more frequent (Fielding 1993, Gordon & Forrest 1994, 1995). This is partly due to the increased availability of social data and the plethora of computer mapping programs which are now on the market (Beniger & Robyn 1978, Goodchild 1988). Most important in driving this trend, however, has been the growing awareness of the importance of human geography in understanding the working of society (Johnston 1986, Cliff & Haggett 1988). Initially this has resulted in an increase in the use of regional statistics and of mapping county or local authority district level averages. However, human geographers now see quite local differences as equally important for understanding the structure of society. The growing recognition of local patterns has resulted in social atlases being produced for small areas in different parts of the country (Dewdney & Rhind 1975, Bolsdon et al. 1994). This atlas is the first to put local differences in the context of the whole country, showing simultaneously both local and national patterns. This is done using equal population cartograms. These allow statistics for over ten thousand places to be viewed simultaneously, using an equitable method. The cartograms are scaled by the number of people living in each area, not the amount of land and therefore everyone is given equal prominence.

What is an Equal Population Cartogram?

A cartogram is a map or diagram showing geographical statistical information. More specifically, the word cartogram has been defined as a “combination map and graph” (Wilkie 1976: 1). In fact, ordinary maps are equal land area cartograms, equal areas of space being allocated on the map sheet to equal areas of land. Most of the cartograms in this atlas are equal population cartograms. These cartograms allocate equal areas of the map to equal numbers of people.

Imagine again attempting to view the spatial social structure of a country, but now you have some power and are not a passive spectator. Every person in Britain is sent to a small flat island three or four miles across providing standing room only. Each household is asked to keep together and to try to keep as near to its neighbours as possible, while allowing everyone equal room. A certain amount of pushing and shoving would be inevitable, but this simple rule would result in wards, towns, cities and regions remaining intact. If every person were then given coloured placards to hold overhead in reply to a question then a bird's eye view would show a population cartogram of the answer to that question. Obviously this could not actually be done, but a computer can simulate it. The cartograms in this atlas are just such a simulation. The rules which were used by the computer program which created the cartograms are as follows. First each ward (some cartograms use districts, some parliamentary constituencies) is represented by a circle, with the circle's area proportional to the population of that ward. Initially many of the circles overlap. The computer program moves each ward so that none overlap, but as

MAGENTA

BLACK

many are kept near to their geographical neighbours as possible. In fact most neighbouring pairs of wards remain adjacent. The wards are also constrained to keep as near to their original positions as possible so that the north/south and east/west orientation of places is roughly correct. However the coastline is allowed to be elastic so that Scotland, which is relatively underpopulated, can shrink (so as to preserve the Scottish border). Geographical patterns can then be drawn on these cartograms showing the detail within, rather than between, district or county administrative boundaries.

Conventions Used in the Maps

A similar format is used in most of the maps in this atlas. The maps on page 11 can be taken as an example. On the left is a traditional equal land area map. The title of the map shows the subject and year. The year refers to the census or other data source used. The subtitle gives the type of statistic being mapped, here a proportion (average), and the group it refers to, in this case ward populations. The title to the key defines the statistic, in this case the "% of residents imputed". The text on the facing page 10 explains what is meant by "imputed" and provides a brief discussion of what the map contains. The keys are drawn as bar graphs which show what proportion of the map is shaded each colour. The actual percentages appear at the end of each bar and underneath the chart is stated what these figures refer to, in this case "% of the land area of Britain". Beneath that the scale is then given for an area of the map equal to a thousand square kilometres. County boundaries are drawn on the map to help in locating particular areas.

The equal population cartogram on the right of page 11 uses the same format for its key. It shows the same statistics and uses the same divisions. However, the percentages at the ends of the bar graphs refer to something very different and hence the bars in the key are of different lengths. On this cartogram it is the percentage of all residents in Britain who live in wards in each category, abbreviated on the key to "% of all residents in Britain". Beneath that the scale is then given for an area on the cartogram equal to a quarter of a million people. Thus the cartograms are quite literally drawn on a human scale. Because of this, the cartograms may appear to be a strange shape. London and the other metropolitan areas are huge (they contain many people), rural areas shrink and thinly populated highland areas appear as scattered dots. To help in learning this new geography county boundaries are also shown on each cartogram (see page 5 for maps of these). A set of index maps have also been provided at the end of this preface giving, for those who want it, the ward name, population, local authority district and parliamentary constituency for every circle on the cartograms.

The maps and cartograms usually show a single statistic in great detail. The unfamiliarity of the mapping technique, and the wealth of detail shown, results in an image which requires some experience to read. To acquire that experience the reader should first concentrate on subjects he or she is familiar with, which should then make this new format easier to understand.

The graphs accompanying the text usually show the relationship between two or more statistics, often at the national scale and using more traditional techniques. They may often appear complex because of the number of variables being compared. For instance Figure 1.10, which is drawn opposite the map and cartogram of imputation, shows the relationship between age, sex and geography as regards estimates of under-enumeration (a term explained in the text by the figure). Over 250 individual statistics are shown in this figure, arranged so that each can be compared with every other.

To make reading the graphs less difficult they also follow conventions similar to those used to draw the maps. The title, which is explained in the accompanying text, usually gives the overall areal unit used (e.g. "Britain" as, unlike a map, it is not obvious) as well as the subject and date. For graphs the title of the vertical axis is shown across the top of the graph and the title of the horizontal axis is given at the bottom. Once again "% of all residents in Britain" is often used as an abbreviation for "% of all residents in Britain who live in wards (or other areas) which fall into a particular category". Having learnt how to read the labelling of the maps and figures in this atlas the unfamiliar reader needs next to know how to appreciate what these pictures show.

Seeing Patterns and Change

Statistical methods and computer programs cannot identify unspecified patterns, they cannot interpret pictures. In contrast the human eye and brain excel in their ability to see patterns, and the more detailed a picture is, the more visible is the pattern (Tufte 1990). For instance, it is difficult to identify a face on a very low resolution photograph. As the resolution is increased the features of the face become more focused until it can be recognised. For similar reasons most of the maps and cartograms in this atlas are drawn at high resolution. If ten random numbers are selected and used to shade a map of the ten standard regions of Britain, there will often appear to be a geographical pattern to the map. However, if ten thousand random numbers are selected and used to shade a ward cartogram it is immediately apparent that there is no pattern in that map. Thus if some discernible pattern is seen on a ward cartogram, it is very unlikely to have arisen out of chance, and there is almost certainly an explanation for it and a process behind it. Many of the maps initially produced for this atlas showed no clear patterns. However, choice of an appropriate statistic and shading groups can greatly alter the clarity with which patterns are seen. Other maps initially showed patterns that were mainly a reflection of other statistics, such as crude mortality rates reflecting the distribution of pensioners. In these cases alternative statistics often had to be used which were independent of unwanted patterns such as underlying demography. Once two geographical distributions

MAGENTA

BLACK

appeared to have a pattern in common, a scatterplot could be drawn to reveal the degree and nature of correlation (see Figure 1.9 for an example). Picture form is almost always the best way of presenting patterns.

Discovering patterns of change is often as interesting as uncovering the structure to the *status quo*. How is Britain changing? A series of maps or cartograms can be used to show change, but their comparison is difficult even when they are drawn side by side. It is often preferable to show change on a single map. Many of the basic statistics in this atlas are given as a percentage and then the changes in that percentage are mapped. The simple difference between two percentages is almost always used rather than a percentage of a percentage. For example, if the value of a statistic in one area increases from 1% to 2%, and another from 50% to 60%; these rises are shown as 1% and 10% respectively (not as 100% and 20% rises). This method diminishes the local impact of changes but allows better nationwide comparisons to be made.

How the Atlas was Produced

In 1989 the author created a computer-generated cartogram of British counties for a student dissertation. Many types of cartograms were developed in his subsequent PhD thesis on visualising spatial social structure (Dorling 1991) and some of the techniques developed there are used here. Work specifically on this atlas started in the summer of 1992 following the first releases of the new census data and the culmination of other research which involved the collection of large amounts of housing and voting data. In the end, however, the most time consuming aspect to drawing this atlas was still taken up by collecting more data to include. Few researchers realise just how much local information is available on Britain because of the difficulty of collecting it: "hardly any figures are available at a lower geographical scale than that of the local district or borough council" (Willmott 1994: 1). There are, in fact, thousands of figures available at detailed geographical scales. However, making these figures comparable, checking them, and then mapping what they show could not be done with commercial computer mapping software. Numerous short programs were written to transform, store, compress and retrieve the censuses and other data used here, to create and draw the maps, cartograms and other illustrations shown, and to calculate and check the statistics quoted. Files were produced to be compatible with the standard drawing program of an Acorn Archimedes computer which is used in many schools and which was used to produce all of this atlas. Numerous maps were created and viewed on screen, but only those which showed a pattern of interest were chosen. The text was then read by colleagues familiar with the various fields covered (see below). The information has been divided by subject and this structure reveals some of the areas of life in Britain about which detailed spatial information was available. Population, demography, economics, housing, health, society and politics also reflect different areas of academic interest. Each chapter is relatively self-contained and the references are listed at the end of each. The final postscript files were also optimised to be as compact as possible. These still large files were then sent to the publishers to be printed at the high resolution necessary for all the detail to be visible. Throughout this process Wiley staff gave a great deal of advice and undertook numerous checks for quality, before proof-reading and printing the atlas.

Acknowledgements and Sources

The length of the following list is testimony to the debt of gratitude I owe to all those who helped me to write and draw this atlas, provided information for it and funded it. Most importantly the Economic and Social Research Council and the Joint Information Systems Committee purchased access to the census statistics and boundary data on behalf of the academic community. This information was prepared by the Office of Population Censuses and Surveys and is Crown Copyright. Members of this office have been most helpful providing the author with data and advice.

Most maps are based on data from the census *Small Area Statistics*, while most tables and graphs use the census *Local Base Statistics*. The referencing style of the latest *Social Trends* is followed here. Sources are only given when the data used is not census area statistics, and these are often given briefly in the text and in full in the references at the end of each chapter. Other census statistics are also used for Figures 1.14, 2.20, 4.20, 6.1, 6.2, 6.13, 6.15, 6.16 and 6.21 which are based on an analysis of the 1991 census *Sample of Anonymised Records*. *Mid Year Estimates* are used on pages 16, 17, 20 and 21 and in Figures 2.3, 2.4, 2.5, 2.6, 2.27 and 2.29. The data for these was also provided by the Office of Population Censuses and Surveys and was derived from estimates made by Helen Mounsey. The census data has been extensively analysed to create new datasets. David Atkins, Martin Charlton and David Choi helped correct the geography of the 1991 census enumeration district centroids shown on page 3, and link these to 1981 wards.

Other official statistics used in this atlas include data from the publications *Regional Trends* and *Social Trends,* which were sources for Figures 6.11, 6.30, 6.34, 6.35 6.36 and 6.37. The historical *Birth, Marriage and Mortality Statistical Series* were used for Figures 2.1, 2.2, 2.12, 2.13, 5.13, 5.17 and 5.21. More historical information is included in Figures 5.31 and 5.32 which incorporate information from past *Registrar General's Decennial Supplements and Statistical Reviews*. The *Labour Force Survey* was used in Figure 2.18. The *General Household Survey* and the *Housing and Construction Statistics* series were used in Figures 4.3 and 4.5. The homelessness figures shown on page 131 were derived from the *Local Housing Statistics* and the *Scottish Office Series*. Figures from the *Employment Gazette* were used in Figures 3.6 and 3.9 and data from the *National On-line Manpower Information System* were used for Figures 3.22, 3.23, 3.24,

MAGENTA

BLACK

3.25 3.26, 3.30 and 3.31 and the maps shown on pages 91 and 97.

Many other data sources have been drawn on for this atlas and many individuals have been very helpful to the author in accessing this information. Steve Carver provided the information on land-use shown on page 6. The Nationwide Building Society, via Tony Champion, provided the information on mortgages which was used to estimate house prices and equity levels in Figures 4.24, 4.25, 4.26, 4.27, 4.28, 6.28, 6.29 and 6.38 and in the maps on pages 125, 127, 129, 199, 205 and 207. Staff from the Office of Censuses and Population Survey's Medical Section and Brian Jarman, Madhavi Bajekal and Pat Davis of St. Mary's Hospital Medical School helped provide access to the mortality data used to produce most of the figures and maps in Chapter 5. The Department for Education and the Welsh Office were very helpful in providing the school exam results data used for Figure 6.12 and the maps on page 181. Stan Openshaw provided the information on share ownership used in Figure 6.31 and the maps on pages 201 and 203. Michael Thrasher provided the local government elections results used in Chapter 7. Steve Simpson allowed early access to the estimates being made of the locations of the missing million used on page 217. The general election data used in Chapter 7 was combined by James Cornford, Bruce Tether and the author from various sources and is deposited at the ESRC Data Archive at the University of Essex, along with the re-aggregated (to 1981 ward areas) 1991 census data which has been used here. Other sources are individually referenced in the text.

It has taken three years to complete this atlas and funding for the project has come from many sources. The work began under a Joseph Rowntree Foundation fellowship (to research housing) and has been completed while the author was funded by the British Academy to study the social transformation of Britain. The Economic and Social Research Council also provided financial support for this project through a grant to study social polarisation (H507255135), as, indirectly, did the Henley Centre and several other organisations interested in social change in Britain. Work requested by the Lord Commissioners of Her Majesty's Treasury in 1994 helped finance some of the computer equipment used to print this atlas. Thanks are also due to Norwich Computer Services for their continued support of this equipment, and to the production team at John Wiley & Sons for their patience in handling this complex project and in particular to Iain Stevenson for supporting it. I would also like to thank some of the people who read through and criticised earlier drafts of this atlas, in particular Ile Ashcroft, Tony Champion, James Cornford, Bronwen and David Dorling, Jenny Grundy, Stacy Hewitt, Ann Rooke and Rachel Woodward.

Most research is done by one person usually sitting alone at a desk or in front of a computer screen, and profound decisions about what to map, how when and in what way can depend as much on deciding when it is time to call it a day as on any grand theory. My last words of thanks go to Anna Macdonald for understanding why I was always late drawing “one last map” and for encouraging me not to give it up.

With luck you will find something in this atlas of interest. In the end it is only possible to draw these pictures because most people diligently fill in census forms, voting slips, birth certificates, mortgage applications, unemployment cards and all the other paper work which is used to organise British society. Hopefully some of that information is being returned in these pages.

References

Beniger, J.R. & Robyn, D.L., 1978, Quantitative graphics in statistics: a brief history, *The American Statistician*, 32, 1, 1–11.

Bolsdon, D., King, D. & Musgrave, S., 1994, *Census Atlas of the Eastern Region: Housing, A Statistical Analysis based on the 1991 Census of Population*, PHRG information note 22, Chelmsford: Anglia Polytechnic University.

Cliff, A.D. & Haggett, P., 1988, *Atlas of Disease Distributions: Analytic Approaches to Epidemiological Data*, Oxford: Basil Blackwell Ltd.

Dewdney, J.C. & Rhind, D.W. (eds), 1975, *People in Durham — A Census Atlas*, University of Durham: Census Research Unit.

Dorling, D., 1991, *The Visualization of Spatial Social Structure*, Newcastle University: Unpublished PhD Thesis.

Fielding, A.J., 1993, *The Population of England and Wales in 1991: A Census Atlas*, Sheffield: Geographical Association.

Goodchild, M.F., 1988, Stepping over the line: technological constraints and the new cartography. *The American Cartographer*, 15, 3, 311–319.

Gordon, D. & Forrest, R., 1994, *People and Places 1: A 1991 Census Atlas of England*, Bristol: School for Advanced Urban Studies.

Gordon, D. & Forrest, R., 1995, *People and Places 2: Social and Economic Distinction in England*, Bristol: School for Advanced Urban Studies.

Johnston, R.J., 1986, A space for place (or a place for space) in British psephology: a review of recent writings with especial reference to the general election of 1983, *Environment and Planning A*, 18, 573–598.

Öberg, S. and Springfeldt, P., 1991, *The Population: The National Atlas of Sweden*, Stockholm: SNA publishing.

Szegö, J., 1987, *Human Cartography, Mapping the World of Man*, Stockholm: Swedish Council for Building Research.

Szegö, J., 1994, *Mapping Hidden Dimensions of the Urban Scene*, Stockholm: Swedish Council for Building Research.

Tufte, E.R., 1990, *Envisioning Information*, Cheshire, Connecticut: Graphics Press.

Wilkie, R.W., 1976, Maps and cartograms, *Statistical Abstract of Latin America*, 17, 1–23.

Willmott, P., (ed), 1994, *Urban Trends 2: A Decade in Britain's Deprived Urban Areas*, London: Policy Studies Institute.

Index Maps

The impact of cartograms based on the statistics for over 10 000 wards can be lost when the image is seen to occupy only half a page in this atlas. An advantage of high quality printing is the quantity of detail which can be seen on paper compared with any computer screen. A disadvantage is that it is not possible to zoom down on a particular area. The following pages of maps allow the reader to do the next best thing and identify individual wards. Each ward has a code in it. The number identifies the ward name in the relevant county list on the facing page. The capital letter in the code gives the ward's district and the lower case letter gives the ward's constituency. The names corresponding to these codes are given in a list like that printed directly below.

Although many ward names are unique, some such as "Central" and "North", are not. However, identifying the district from the capital letter in the ward circle makes the names more meaningful. Following the ward name in the lists is the 1991 resident population. This is for the 1981 ward geographical area. The cartograms use 1981 frozen ward boundaries for the reasons given on page 1. The ward names in the list are 1991 names. When only a proportion of a current ward's population is within the 1981 ward boundary, that proportion is given. When the 1981 ward has been split, more than one name is given in a short list. If a 1991 name appears to be unlisted in a particular county, it is because it appears in one of those short lists, usually before its alphabetical position in the full list. A few wards are also now in different districts or constituencies due to boundary changes that occurred in the 1980s. These are listed opposite the South West Region ward list to which most of the changes apply.

Scottish data is based on part-postcode-sectors, not wards. The postcode sectors have been allocated ward names to help location. The actual postcode of each sector is given after the population in the Scottish lists. For purposes of comparison cross area aggregation was used to assign local election data for Scotland from wards to part-postcode-sectors.

South East Region (part)

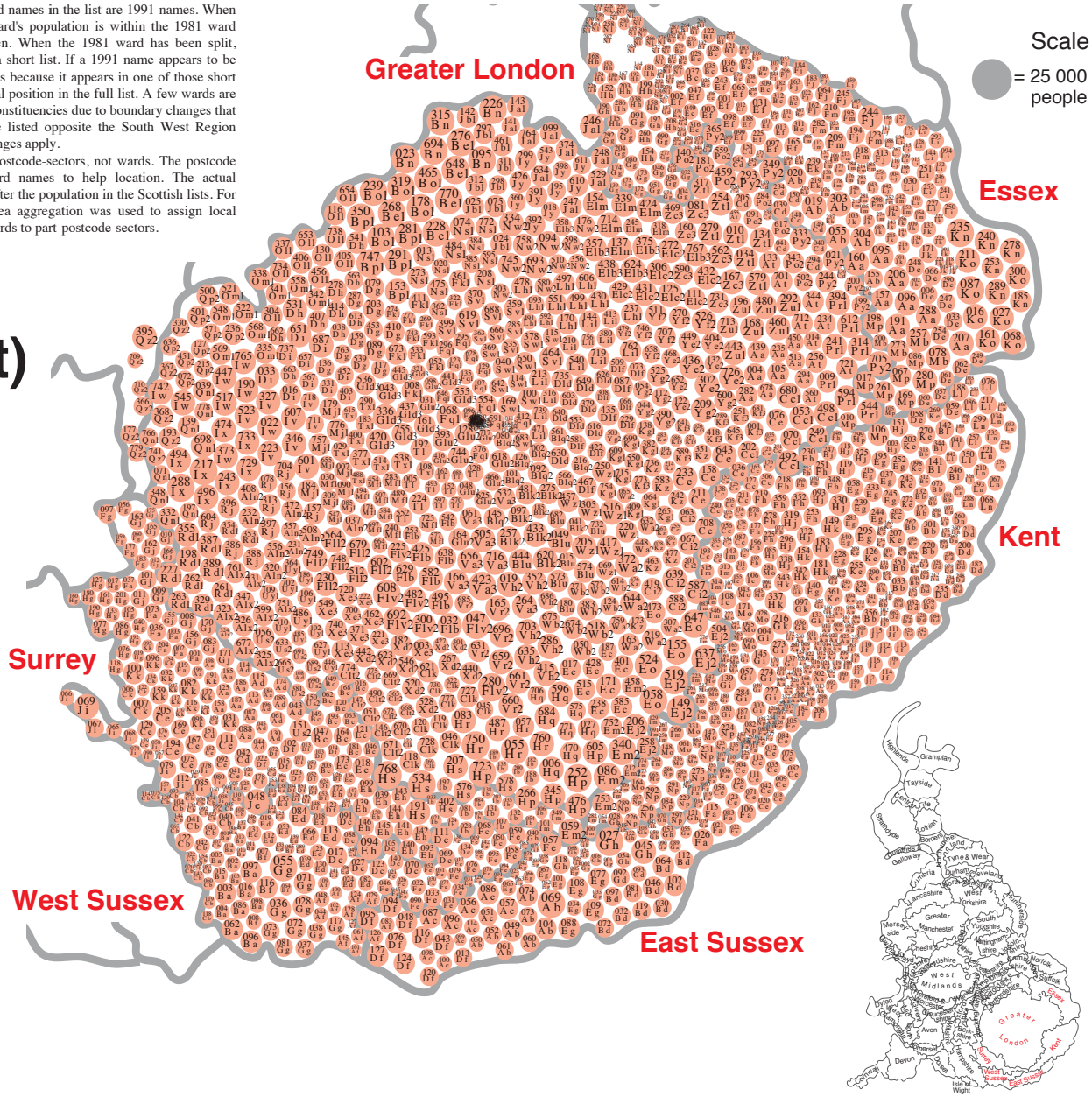

East Sussex

DISTRICTS
- A Brighton
- B Eastbourne
- C Hastings
- D Hove
- E Lewes
- F Rother
- G Wealden

CONSTITUENCIES
- a Bexhill and Battle
- b Brighton Kemptown
- c Brighton Pavilion
- d Eastbourne
- e Hastings and Rye
- f Hove
- g Lewes
- h Wealden

Essex

DISTRICTS
- A Basildon
- B Braintree
- C Brentwood
- D Castle Point
- E Chelmsford
- F Colchester
- G Epping Forest
- H Harlow
- I Maldon
- J Rochford
- K Southend-on-Sea
- L Tendring
- M Thurrock
- N Uttlesford

CONSTITUENCIES
- a Basildon
- b Billericay
- c Braintree
- d Brentwood and Ongar
- e Castle Point
- f Chelmsford
- g Epping Forest
- h Harlow
- i Harwich
- j North Colchester
- k Rochford
- l Saffron Walden
- m South Colchester and Maldon
- n Southend East
- o Southend West
- p Thurrock

Greater London

DISTRICTS
- A Barking and Dagenham
- B Barnet
- C Bexley
- D Brent
- E Bromley
- F Camden
- G City of London
- H Croydon
- I Ealing
- J Enfield
- K Greenwich
- L Hackney
- M Hammersmith and Fulham
- N Haringey
- O Harrow
- P Havering
- Q Hillingdon
- R Hounslow
- S Islington
- T Kensington and Chelsea
- U Kingston upon Thames
- V Lambeth
- W Lewisham
- X Merton
- Y Newham
- Z Redbridge
- A1 Richmond upon Thames
- B1 Southwark
- C1 Sutton
- D1 Tower Hamlets
- E1 Waltham Forest
- F1 Wandsworth
- G1 Westminster, City of

CONSTITUENCIES
- a Barking
- b Battersea
- c Beckenham
- d Bethnal Green and Stepney
- e Bexley Heath
- f Bow and Poplar
- g Brent East
- h Brent North
- i Brent South
- j Brentford and Isleworth
- k Carshalton and Wallington
- l Chelsea
- m Chingford
- n Chipping Barnet
- o Chislehurst
- p Croydon Central
- q Croydon North East
- r Croydon North West
- s Croydon South
- t Dagenham
- u Dulwich
- v Ealing Acton
- w Ealing North
- x Ealing Southall
- y Edmonton
- z Eltham
- a1 Enfield North
- b1 Enfield Southgate
- c1 Erith and Crayford
- d1 Feltham and Heston
- e1 Finchley
- f1 Fulham
- g1 Greenwich
- h1 Hackney North and Stoke Newington
- i1 Hackney South and Shoreditch
- j1 Hammersmith
- k1 Hampstead and Highgate
- l1 Harrow East
- m1 Harrow West
- n1 Hayes and Harlington
- o1 Hendon North
- p1 Hendon South
- q1 Holborn and St. Pancras
- r1 Hornchurch
- s1 Hornsey and Wood Green
- t1 Ilford North
- u1 Ilford South
- v1 Islington North
- w1 Islington South and Finsbury
- x1 Kensington
- y1 Kingston-upon-Thames
- z1 Lewisham Deptford
- a2 Lewisham East
- b2 Lewisham West
- c2 Leyton
- d2 Mitcham and Morden
- e2 Newham North East
- f2 Newham North West
- g2 Newham South
- h2 Norwood
- i2 Old Bexley and Sidcup
- j2 Orpington
- k2 Peckham
- l2 Putney
- m2 Ravensbourne
- n2 Richmond-upon-Thames and Barnes
- o2 Romford
- p2 Ruislip - Northwood
- q2 Southwark and Bermondsey
- r2 Streatham
- s2 Surbiton
- t2 Sutton and Cheam
- u2 The City of London and Westminster South
- v2 Tooting
- w2 Tottenham
- x2 Twickenham
- y2 Upminster
- z2 Uxbridge
- a3 Vauxhall
- b3 Walthamstow
- c3 Wanstead and Woodford
- d3 Westminster North
- e3 Wimbledon
- f3 Woolwich

Kent

DISTRICTS
- A Ashford
- B Canterbury
- C Dartford
- D Dover
- E Gillingham
- F Gravesham
- G Maidstone
- H Rochester upon Medway
- I Sevenoaks
- J Shepway
- K Swale
- L Thanet
- M Tonbridge and Malling
- N Tunbridge Wells

CONSTITUENCIES
- a Ashford
- b Canterbury
- c Dartford
- d Dover
- e Faversham
- f Folkestone and Hythe
- g Gillingham
- h Gravesham
- i Maidstone
- j Medway
- k Mid Kent
- l North Thanet
- m Sevenoaks
- n South Thanet
- o Tonbridge and Malling
- p Tunbridge Wells

Surrey

DISTRICTS
- A Elmbridge
- B Epsom and Ewell
- C Guildford
- D Mole Valley
- E Reigate and Banstead
- F Runnymede
- G Spelthorne
- H Surrey Heath
- I Tandridge
- J Waverley
- K Woking

CONSTITUENCIES
- a Chertsey and Walton
- b East Surrey
- c Epsom and Ewell
- d Esher
- e Guildford
- f Mole Valley
- g North West Surrey
- h Reigate
- i South West Surrey
- j Spelthorne
- k Woking

West Sussex

DISTRICTS
- A Adur
- B Arun
- C Chichester
- D Crawley
- E Horsham
- F Mid Sussex
- G Worthing

CONSTITUENCIES
- a Arundel
- b Chichester
- c Crawley
- d Horsham
- e Mid Sussex
- f Shoreham
- g Worthing

MAGENTA
BLACK

South East Region (part) Ward List

By County *Format:* Ward-number District-code Constituency-code Ward-name(s) : Population

MAGENTA

BLACK

East Sussex

001 G g Alfriston; Willingdon 4%: 1961
002 G g Arlington; Hailsham South and West 8%: 2356
003 F a Ashburnham; Battle 9%; Catsfield and Crowhurst 27%: 2478
004 C g Ashdown: 6459
005 E g Barcombe: 1353
006 F a Baird: 5235
007 F a Beckley and Peasmarsh: 1936
008 F a Bodiam and Ewhurst: 1350
009 C c Braybrooke: 5136
010 F a Brede and Udimore: 1616; Winchelsea 37%: 1135
011 F a Brede and Udimore 84%: 1764
012 C c Bexhill Central: 4506
013 D f Brunswick and Adelaide: 8396
014 F a Burwash: 2506
015 G h Buxted 17%: 648
016 G h Buxted 83%; Crowborough St John 17%; Uckfield 13%: 4972
017 F c Camber: 2187
018 C c Castle: 3571
019 F a Catsfield and Crowhurst 73%: 1208
020 C c Central St Leonards: 4420
021 F a Central 20%; Collington 63%; St Stephens 20%: 5102
022 E a Central 80%; Old Town 11%: 4429
023 E g Chailey: 2548
024 G h Chiddingly and East Hoathly 14%; Hartfield: 2209
025 G h Chiddingly and East Hoathly 79%: 1636
026 F a Collington 37%; St Marks; St Stephens 48%: 5105
027 G h Crowborough East; Crowborough North; Crowborough West: 17107
028 G h Crowborough St Johns 83%; Wealdenden: 4486
029 G h Danehill: 1879
030 B d Devonshire: 6910
031 E g Didling: 2882
032 B d Downslands: 7702
033 E a Eastbourne: 7375
034 E g East Sussex Downlands: 6447
035 E a Ashdown: 6459
036 E g Bateman: 1353
037 E a Beckley and Peasmarsh: 1936
038 F a Bodiam and Ewhurst: 1350
039 C c Braybrooke: 5136
040 E g Buxted 83%; Crowborough St Johns 17%; Uckfield 13%: 4972
041 F a Camber: 2187
042 C c Castle: 3571
043 F a Catsfield and Crowhurst 73%: 1208
044 C c Central St Leonards: 4420
045 F a Central 20%; Collington 63%; St Stephens 20%: 5102
046 E g Central 80%; Old Town 11%: 4429
047 E g Chailey: 2548
048 G h Chiddingly and East Hoathly 14%; Hartfield: 2209
049 G h Chiddingly and East Hoathly 79%: 1636
050 G g Buckhurst Hill East: 5036
051 G g Buckhurst Hill West: 6207
052 B f Bumpstead: 2225
053 A a Burnham-on-Crouch North: 2615
054 I m Burnham-on-Crouch South: 4452
055 A a Burstead: 10694
056 J k Canewdon: 2296
057 G g Chigwell Abbey: 5560
058 D c Canvey Island East: 6886
059 D c Canvey Island North: 7141
060 D c Canvey Island South: 4514
061 D c Canvey Island West: 5130
062 A c Old Hadleigh: 4004
063 F a Old Town 89%: 3744
064 C c Ore: 5071
065 E g Ouse Valley 76%; Seaford North 7%: 1789
066 D c Paglesham 18%: 627
067 M p Chadwell St Mary: 9629
068 K c Chalkwell: 1504
069 E f Chignall, Good Easter, Mashbury, Highwood and Roxwell 24%; Margaretting and Stock 28%: 1422
070 E c Chignall, Good Easter, Mashbury, Highwood and Roxwell 62%: 1535
071 G g Chigwell Row: 2210
072 G g Chigwell Village: 4196
073 G d Chipping Ongar: 1670
074 N f Clavering: 1663
075 B a Cogenhall: 5220
076 D c Cold Norton: 1955
077 B i Colne Engaine and Greenstead Green: 1506
078 M b Corringham and Fobbing: 12300
079 B c Creeksea: 1852
080 G g Debden Green: 4858
081 F c Dedham: 1847
082 J k Dovehall: 3472
083 B i Earls Colne: 1769
084 E f East and West Hanningfield: 2319
085 F m East Donyland: 2284
086 M p East Tilbury: 6028
087 K c Eastwood: 17204
088 L j Elmstead: 2478
089 N f Elsenham: 2212
090 G g Epping Hemnall: 5801
091 G g Epping Lindsey: 5875
092 N f Felsted: 2832
093 J k Foulness and Great Wakering East: 2334
094 L j Frinton: 5738
095 A a Fryerns Central: 10524
096 A a Fryerns East: 11049
097 E f Galleywood: 5817
098 E f Great Baddow 21%; Moulsham Lodge 25%; Old Moulsham 47%: 6349
099 E f Great Hall 73%: 4381
100 I m Goldhanger: 1588
101 L j Great Holland: 5035
102 B f Gosfield: 1302
103 F a Great and Little Horkesley: 2334
104 G g Grange Hill: 6136
105 M p Grays Thurrock North: 3766
106 M p Grays Thurrock Town: 11388
107 F c Great and Little Horkesley: 2334
108 E c Great and Little Leighs and Little Waltham: 2845
109 L j Great and Little Oakley: 2082
110 L j Great Bromley: 2336
111 L j Great Bromley, Little Bromley and Little Bromley: 1583
112 N f Great Dunmow North: 2902
113 N f Great Dunmow South: 3642
114 N f Great Easton: 1603
115 H b Great Paxnder: 4083
116 F a Great Tey: 2176
117 I m Great Totham: 3026
118 J k Great Wakering Central: 1775
119 J k Great Wakering West: 1304
120 G g Great Warley: 2306
121 B f Halstead St Andrews: 4750
122 B f Halstead Trinity: 5025
123 F m Harbour; New Town 7%: 7539
124 B f Hedingham and Sible: 1981
125 L j Harwich East: 2358
126 L j Harwich West Central: 3518
127 L j Harwich West: 1602
128 L j Harwich West North: 1603
129 N f Hatfield Broad Oak: 1147
130 B f Hatfield Heath: 1483
131 B e Hatfield Peverel: 4383
132 L j Harwich: 5969
133 J k Hawkwell East: 6698
134 J k Hawkwell West: 3700
135 N f Henham: 1626
136 C c Hethersett: 1966
137 J k Hockley Central: 2260
138 J k Hockley East: 3926
139 J k Hockley West: 2184
140 J k Hockley Cricket: 2260
141 J k Hockley East: 3926
142 J k Hockley West: 2184
143 L j Holland and Kirby: 5270
144 L j Holland and Rush Green: 2102
145 A a Hullbridge: 5966
146 J k Hullbridge Riverside: 3961
147 J k Hullbridge South: 2969
148 L j Jaywick: 2878
149 C c Kelvedon Hatch: 1429
150 C c Ingatestone and Fryerning: 4815
151 C c Ingatestone with Stimpers: 6754
152 B c Kelvedon: 4883
153 B c Kingsmoor: 6707
154 A a Kingsley: 1602
155 A a Lambourne: 1841
156 C c Langham Hills: 12866
157 B c Lawford and Manningtree: 5029
158 H b Lee Chapel North: 9691
159 H b Lee Chapel South: 2142
160 L j Lexden 10%: Stanway: 7860
161 K c Leigh: 11444
162 F j Lexden 10%: Stanway: 7860
163 C c Little Baddow: 4826
164 E f Little Baddow, Danbury and Sandon 21%: 1744
165 E f Little Baddow, Danbury and Sandon 79%; Woodham Ferrers and Bicknacre 19%: 7067
166 L j Little Clacton: 2735
167 N f Little Dunmow: 1619
168 H b Little Parndon: 5344
169 M p Little Thurrock: 11158
170 N f Littlebury: 1190
171 L j Lockes: 2735
172 G g Loughton Forest: 3674
173 G g Loughton Roding: 5907
174 G g Loughton St John's: 5284
175 G g Loughton St Mary's: 4419
176 I m Maldon East: 2523
177 I m Maldon North West: 3854
178 I m Maldon South: 4404
179 I m Maldon West: 3854
180 H b Mark Hall North: 2649
181 H b Mark Hall South: 4969
182 F j Marks Tey: 2627
183 E f Mid East 49%: Sir John's 59%: 7979
184 F j Messing: 1003
185 K c Milton: 10336
186 F c Mistley: 2238
187 G d Moreton and Matching: 1971
188 E f Moulsham and Central: 6349
189 C c Mountnessing: 1187
190 G d Navestock: 2651
191 A a Nethermayne: 9223
192 B f Pebmarsh: 1530
193 H b Nettleswell West: 3217
194 F j New Town 4%; St Mary's: 6892
195 F m New Town 93%: 5303
196 N f Newport: 2178
197 G d North Weald Bassett: 5547
198 M p Ockendon: 8141
199 H b Old Harlow: 5221
200 M b Orsett: 4871
201 B c Pagnam: 1768
202 G d Passingford: 1992
203 G g Parndon: 4821
204 G g Paternoster: 4389
205 F c Pattiswick: 1768
206 A a Pitsea East; St Dunstans: 7173
207 A a Pitsea West: 11981
208 B f Potter Street: 1980
209 F m Prince 17%; Shrub End: 9364
210 F m Prettygate 83%: 5930
211 K c Prittlewell: 11632
212 I m Purleigh: 1544
213 F m Pyefleet 24%: Wanstree: 2862
214 F m Pyefleet 76%: 1699
215 L j Rush Green: 2261
216 L j Rayleigh Central: 3803
217 A a Rayleigh: 5037
218 E c Rettendon and Runwell 21%; South Hanningfield: 1391
219 E c Rettendon and Runwell 79%; Wickford 21%: 5102
220 N f Rickling: 999
221 L j Rochford Eastwood: 1672
222 L j Rochford Roche: 2095
223 L j Rochford St Andrews: 3212
224 L j Rochford Trinity: 1565
225 E f Rothmans 75%: 4206
226 G g Roydon: 2844
227 L j Rush Green: 5443
228 C c Saffron Walden Audley: 2806
229 N f Saffron Walden Castle: 3766
230 N f Saffron Walden Plantation: 4288
231 N f Saffron Walden Shire: 3159
232 G g Shenfield: 5442
233 G g Sheering: 1829
234 C d Shenfield: 5442
235 N f Sheering: 1829
236 B e Sible Hedingham: 3529
237 E k South Hanningfield 91%: 2110
238 C d South Weald: 1368
239 E k South Woodham-Collingwood East and South Woodham-Elmwood and Woodville: 16447
240 K c Southchurch: 11041
241 L j Southcliff: 5064
242 L j Southminster: 5374
243 I m South Woodham North 10%; The Lawns: 7052
244 G g Southwick: 3529
245 F j St Andrew's; St Anne's 55%: 12115
246 L j St Anne's 45%; St John's 45%: 6373
247 D e St Bartholomews: 3058
248 D e St George's 91%; St Peter's: 7103
249 D e St James: 5436
250 D e St James: 5939
251 L j St Johns: 6413
252 L j St Lawrence: 5426
253 K c St Lukes: 10567
254 D e St Mary's: 6029
255 D e St Mary's: 5052
256 L j St Osyth: 3849
257 B e Standard Hope: 10164
258 N f Stansted Mountfitchet: 5361
259 N f Stebbing: 1878
260 N f Stebbing: 1878
261 N f Stort Valley: 1425
262 N f Stortford Central: 1572
263 N f Stortford Hallmeadows: 1414
264 N f Stortford Parsons Green: 1981
265 N f Takeley: 2757
266 N f Takeley and Weeley: 2302
267 B e Terling: 1529
268 N f Thaxted: 2681
269 N f Tiptree: 1603
270 N f The Chesterfords: 1580
271 N f Tollesbury: 1768
272 N f The Hornesteads: 8283
273 N f The Mayfields: 1362
274 N f The Rodings: 1323
275 N f Thorrington: 1700
276 N f Theydon Bois: 3945
277 G g Thorpe: 1354
278 G g Three Fields: 3509
279 B c Tiptree: 11658
280 M p Tilbury: 6027
281 I m Tillingham: 1727
282 I m Tolleshunt: 1727
283 I m Tolleshunt Darcy: 1868
284 I m Tolleshunt D'Arcy: 1868
285 I m Tolleshunt Knights: 1868
286 B e Tye Green: 4652
287 B e Upper Colne: 2665
288 A a Vange: 10782
289 K c Victoria: 12177
290 D c Victoria: 5573
291 G g Waltham Abbey East: 5062
292 G g Waltham Abbey West: 5062
293 L j Walton: 6251
294 G g Warley: 6337
295 N f Wethersfield: 1431
296 F j West Bergholt and Eight Ash Green 21%: 2627
297 G g Theydon Mount: 1364
298 N f Wicken Bonhunt: 1364
299 N f Wimbish and Debden: 2206
300 K c Westborough: 11306
301 L j Wix: 2878
302 L j Whitehouse: 3345
303 L j Wivenhoe Quay: 1666
304 A b Wickford South: 11861
305 A a Wickford North: 7306
306 N f Wimbish and Debden: 2206
307 B e Wormingford: 1353
308 B e Wormingford: 1353
309 B e Wormingford: 1353
310 B e Wormingford: 1353
311 B e Wormingford: 1353
312 B e Wormingford: 1353
313 B e Wormingford: 1353
314 B e Wormingford: 1353
315 B e Wormingford: 1353
316 B e Wormingford: 1353
317 B e Tollesbury: 1768
318 B e Tollesbury: 1768
319 B e Tollesbury: 1768
320 W r2 Wrabness: 1353
321 W r2 Wrabness: 1353
322 W r2 Wrabness: 1353
323 W r2 Wrabness: 1353
324 W r2 Wrabness: 1353
325 W r2 Wrabness: 1353
326 W r2 Wrabness: 1353
327 W r2 Wrabness: 1353
328 W r2 Wrabness: 1353
329 W r2 Wrabness: 1353
330 W r2 Wrabness: 1353
331 W r2 Wrabness: 1353
332 W r2 Wrabness: 1353
333 W r2 Wrabness: 1353
334 W r2 Wrabness: 1353
335 W r2 Wrabness: 1353
336 G d Shenfield: 5442
337 G g Sheering: 1829
338 G g Shenfield: 5442
339 G g Shenfield: 5442
340 G g Shenfield: 5442
341 G g Shenfield: 5442
342 G g Shenfield: 5442
343 G g Shenfield: 5442
344 G g Shenfield: 5442
345 G g Shenfield: 5442
346 G g Shenfield: 5442
347 G g Shenfield: 5442
348 G g Shenfield: 5442
349 G g Shenfield: 5442
350 G g Shenfield: 5442
351 G g Shenfield: 5442
352 G g Shenfield: 5442
353 G g Shenfield: 5442
354 G g Shenfield: 5442
355 G g Shenfield: 5442
356 G g Shenfield: 5442
357 G g Shenfield: 5442
358 G g Shenfield: 5442
359 G g Shenfield: 5442
360 G g Shenfield: 5442
361 G g Shenfield: 5442
362 G g Shenfield: 5442
363 G g Shenfield: 5442
364 G g Shenfield: 5442
365 G g Shenfield: 5442
366 G g Shenfield: 5442
367 G g Shenfield: 5442
368 G g Shenfield: 5442
369 G g Shenfield: 5442
370 G g Shenfield: 5442
371 G g Shenfield: 5442
372 G g Shenfield: 5442
373 G g Shenfield: 5442
374 G g Shenfield: 5442
375 G g Shenfield: 5442
376 G g Shenfield: 5442
377 G g Shenfield: 5442
378 G g Shenfield: 5442
379 G g Shenfield: 5442
380 G g Shenfield: 5442
381 G g Shenfield: 5442
382 G g Shenfield: 5442
383 G g Shenfield: 5442
384 G g Shenfield: 5442
385 G g Shenfield: 5442
386 G g Shenfield: 5442
387 G g Shenfield: 5442
388 G g Shenfield: 5442
389 G g Shenfield: 5442
390 G g Shenfield: 5442
391 G g Shenfield: 5442
392 G g Shenfield: 5442
393 G g Shenfield: 5442
394 G g Shenfield: 5442
395 G g Shenfield: 5442
396 G g Shenfield: 5442
397 G g Shenfield: 5442
398 G g Shenfield: 5442
399 G g Shenfield: 5442
400 G g Shenfield: 5442
401 G g Shenfield: 5442
402 G g Shenfield: 5442
403 G g Shenfield: 5442
404 G g Shenfield: 5442
405 G g Shenfield: 5442
406 G g Shenfield: 5442
407 G g Shenfield: 5442
408 G g Shenfield: 5442
409 G g Shenfield: 5442
410 G g Shenfield: 5442
411 G g Shenfield: 5442
412 G g Shenfield: 5442
413 G g Shenfield: 5442
414 G g Shenfield: 5442
415 G g Shenfield: 5442
416 G g Shenfield: 5442
417 G g Shenfield: 5442
418 G g Shenfield: 5442
419 G g Shenfield: 5442
420 G g Shenfield: 5442
421 G g Shenfield: 5442
422 G g Shenfield: 5442
423 G g Shenfield: 5442
424 G g Shenfield: 5442
425 G g Shenfield: 5442
426 G g Shenfield: 5442
427 G g Shenfield: 5442
428 G g Shenfield: 5442
429 G g Shenfield: 5442
430 G g Shenfield: 5442
431 G g Shenfield: 5442
432 G g Shenfield: 5442
433 G g Shenfield: 5442
434 G g Shenfield: 5442
435 G g Shenfield: 5442
436 G g Shenfield: 5442
437 G g Shenfield: 5442
438 G g Shenfield: 5442
439 G g Shenfield: 5442
440 G g Shenfield: 5442
441 G g Shenfield: 5442
442 G g Shenfield: 5442
443 G g Shenfield: 5442
444 G g Shenfield: 5442
445 G g Shenfield: 5442
446 G g Shenfield: 5442
447 G g Shenfield: 5442
448 G g Shenfield: 5442
449 G g Shenfield: 5442
450 G g Shenfield: 5442
451 G g Shenfield: 5442
452 G g Shenfield: 5442
453 G g Shenfield: 5442
454 G g Shenfield: 5442
455 G g Shenfield: 5442
456 G g Shenfield: 5442
457 G g Shenfield: 5442
458 G g Shenfield: 5442
459 G g Shenfield: 5442
460 G g Shenfield: 5442
461 G g Shenfield: 5442
462 G g Shenfield: 5442
463 G g Shenfield: 5442
464 G g Shenfield: 5442
465 G g Shenfield: 5442
466 G g Shenfield: 5442
467 G g Shenfield: 5442
468 G g Shenfield: 5442
469 G g Shenfield: 5442
470 G g Shenfield: 5442
471 G g Shenfield: 5442
472 G g Shenfield: 5442
473 G g Shenfield: 5442
474 G g Shenfield: 5442
475 G g Shenfield: 5442
476 G g Shenfield: 5442
477 G g Shenfield: 5442
478 G g Shenfield: 5442
479 G g Shenfield: 5442
480 G g Shenfield: 5442
481 G g Shenfield: 5442
482 G g Shenfield: 5442
483 G g Shenfield: 5442
484 G g Shenfield: 5442
485 G g Shenfield: 5442
486 G g Shenfield: 5442
487 G g Shenfield: 5442
488 G g Shenfield: 5442
489 G g Shenfield: 5442
490 G g Shenfield: 5442
491 G g Shenfield: 5442
492 G g Shenfield: 5442
493 G g Shenfield: 5442
494 G g Shenfield: 5442
495 G g Shenfield: 5442
496 G g Shenfield: 5442
497 G g Shenfield: 5442
498 G g Shenfield: 5442
499 G g Shenfield: 5442
500 G g Shenfield: 5442
501 G g Shenfield: 5442
502 G g Shenfield: 5442
503 G g Shenfield: 5442
504 G g Shenfield: 5442
505 G g Shenfield: 5442
506 K c Palmers Green: 10525
507 M f1 Palace: 5494
508 A a2 Palewell: 8589
509 A a2 Barton: 4028
510 N a2 Park: 6383
511 Y f2 Park: 9574
512 F f2 Parkside: 7612
513 A a Parsons: 6539
514 T x1 Penbridge: 7085
515 E p2 Pembroke: 7308
516 W a1 Perry: 10781
517 V x1 Perivale: 12379
518 W a2 Perry Hill: 10626
519 E z2 Petts Wood and Knoll: 15224
520 W a2 Plaistow Broadway: 10442
521 O m1 Pinner West: 9468
522 O m1 Pinner: 9705
523 I v Pitshanger: 12601
524 E e Plaistow and Sundridge: 14512
525 Y p2 Plaistow: 8130
526 K c2 Plumstead Common: 3796
527 K c3 Plumstead Common: 3796
528 K c3 Pollards Hill: 8738
529 J a Ponders End 95%: 8521
530 G a2 Portobello: 7383
531 D h Preston: 11937
532 V a1 Princes: 8095
533 F k1 Priory: 6624
534 E e Puley: 14397
535 S v1 Quadrant: 6606
536 G d3 Queen's Park: 10101
537 G a2 Queenhithe: 79
538 T x2 Queens Park: 7953
539 D g Queens Park: 5720
540 L k Queensbury: 10143
541 D h Queensbury: 8537
542 F h Queensbridge: 8542
543 L y Raglan 49%; St Marks 44%; Village 3%: 7554
544 P e1 Ruislip: 12067
545 L v Ravenscourt: 11477
546 X c2 Ravenscourt: 8153
547 M j1 Ravenscourt: 5384
548 V a2 Ravenscourt: 9181
549 X c3 Raynes Park: 9646
707 Y f2 Point: 10301
708 C c Upton: 9818
709 Y c2 Upton Park North: 6181
710 Q z2 Uxbridge Chalkdon: 5360
711 Q z2 Uxbridge Moor: 8430
712 A i Valence: 8559
713 A a Vauxhall: 9771
714 E l1 m Valley: 11382
715 K g1 Vauxhall: 5848
716 Y c2 Vicar Park: 7569
717 G1 a2 Victoria: 8545
718 I v Victoria: 7701
719 L i1 Victoria: 9899
720 X c2 Village: 8551
721 A i Village: 9665
722 G a2 Vintry: 2
723 H p Waddon: 13396
724 G a2 Walbrook: 12
725 M f1 Walham: 6808
726 Y c2 Wall End: 12117
727 C1 k Wallington North: 9298
728 C1 k Wallington South: 9323
729 W a2 Walpole: 12346
730 C1 k Wandle Valley: 5374
731 Z c3 Wandsworth: 8154
732 B1 u Waverley: 6896
733 L v Walsingham: 9691
734 O i1 Wealdstone: 9195
735 D h Weavers: 9766
736 K c Well Hall: 6369
737 D i Wembley Central: 7851
738 O i1 Wembley North: 9900
739 L i1 Wembley Stadium: 9203
740 X c3 West Barnes: 9204
741 Q z2 West Drayton: 6827
742 I v West End: 11765
743 L v West End: 5762
744 G1 a2 West End: 5916
745 N v2 West Green: 11325
746 Y c2 West Hackney: 7204
747 B p1 West Hendon: 14677
748 F1 f2 West Heath: 6704
749 F1 f2 West Putney: 12878
750 H v2 West Ruislip: 15804
751 A1 x2 West Twickenham: 6204
752 E e1 West Wickham North: 9171
753 E m2 West Wickham South: 9900
754 K c2 West Ham: 12375
755 G1 a3 Westbourne: 10195
756 L i1 Westminster: 12379
757 M j1 White City and Shepherds Bush: 12379
758 N v2 White Hart Lane: 9159
759 N v2 Whitehorse: 6978
760 H v2 Whitehorse Manor: 13113
761 A1 x2 Whitton: 9326
762 L i1 Wick: 8549
763 D g Willesden Green: 7343
764 Y c2 Wilton Manor: 20%: 9430
765 I v Wood End: 10804
766 L i1 Greenford North: 8876
767 E1 b3 Wood Street: 11394
768 Y c2 Woodberry Down: 9641
769 C1 k Woodcote: 5330
770 B e1 Woodhouse: 15505
771 B e1 Woodside: 8804
772 K c3 Woolwich Common: 7580
773 C4 c12 Worcester Park North: 8692
775 C1 c2 Worcester Park South: 5827
776 M j1 Wood Green: 9617
777 C1 k Wrythe Green: 6833
778 Y c2 Yeoman's Row: 7843
779 Q z2 Yiewsley: 7364
029 D d Aylesham 88%: 3356
030 B b Barham Downs; Aylesham 12%: 3199
031 G i Barming: 2354
032 D d Barton: 4028
033 B b Barton: 6615
034 L i Beacon Road: 4315
035 C c Bean: 1768
036 G i Bearsted: 6039
037 E g Benenden: 1727
038 N p Bensenden: 1341
039 A a Biddenden: 2205
040 L i Birchington East: 6067
041 L i Birchington West: 3792
042 M a Bishopsbourne: 1642
043 M a Blean: 2271
044 B b Bockhanger: 2185
045 M a Blue Bell Hill: 3975
046 A a Boughton: 2271
047 M a Boughton Green: 3253
048 A a Boughton Monchelsea: 2517
049 G i Bridge: 1929
050 A a Brabourne: 1914
051 L i Broadstairs: 2837
052 A a Broadstairs: 2576
053 L i Bromstone: 2576
054 I m Bristed: 2314
055 N p Brockhill: 1975
056 C c Brent: 5210
057 G i Bridge: 2844
058 E g Brompton: 4602
059 D d Bunbury: 4658
060 M a Burham and Wouldham: 2188
061 A a Burmarsh: 1429
062 D d Capel-le-Ferne: 3019
063 A a Chart: 2224
064 D d Castle: 2878
065 M a Chatham: 4124
066 C c Cliftonville: 2337
067 L i Central Eastcliff: 6315
068 L i Central Westcliff: 7485
069 F h Central: 4414
070 F h Charlton: 2145
071 A a Charing: 2707
072 B b Chartham: 2942
073 B b Chestfield: 5306
074 L i Cliftonville: 2337
075 A a Chilham: 2069
076 L i Chislet: 2180
077 F h Chatham and Luddendown: 1586
078 F h Luddendown: 1586
079 D d Comiks: 1963
080 A a Coldred: 2357
081 G i Coxheath: 3954
082 N p Crabbock: 4870
083 C c Cliftonville: 1615
084 N p Culverden: 5185
085 B i Cranbrook: 7701
086 L i Dane Park: 4608
087 C c Dargate: 1965
088 K c Denington Priory: 3706
089 D d Dimon: 5024
090 M a Downlands: 2242
091 L i Dane Grove: 1563
092 J f Dynchurch and Burmarsh: 3686
093 D d Eastchurch: 6250
094 K c East Downs: 3131
095 A a East Malling: 4229
096 M a East Peckham: 3387
097 C c East: 7588
098 L i Eastcliff: 5034
099 D d Eastry: 2273
100 I m Eastwood North: 3270
101 I m Eastwood South: 4513
102 J f Ebbsfleet: 1192
103 L i Ethelbert: 2109
104 D d Evington: 2467
105 D d Eythorne: 2467
106 F h Fairlawne: 4277
107 I m Farningham: 1365
108 G i Farningham and Hartley: 6164
109 J f Folkestone Central: 4060
110 J f Folkestone Harbour: 6048
111 J f Folkestone East: 4935
112 J f Folkestone Foord: 5150
113 J f Folkestone Harvey: 4726
114 J f Folkestone Morehall: 4929
115 J f Folkestone Park: 6251
116 J f Folkestone Pavilion: 4277
117 J f Folkestone Radnor: 5304
118 H p Frindsbury Extra: 5093
119 H p Frittenden: 1475
120 N p Frittenden and Sissinghurst: 2055
121 C c Gillingham: 6320
122 B b Gomell: 5425
123 F h Goudhurst: 2240
124 A a Great Chart: 2557
125 A a Great Mongeham: 2357
126 K c Greenhithe: 4277
127 C c Gundall: 4240
128 M a Hadlow: 3387
129 I m Halstead Knockholt and Badgers Mount: 2314
130 A a Hamstreet: 2234
131 A a Harbledown: 2055
132 B b Harbour: 4573
133 G i Harrietsham: 2824
134 K g Hartlip and Upchurch: 2630
135 N p Headcorn: 2185
136 J f Hawkinge and Capel: 2864
137 G i Headcorn: 4365
138 A a Herne: 2234
139 G i Hever: 7312
140 B g Hempstead and Wigmore: 9323
141 K c Hoo: 3131
142 B b Horton: 7276
143 A a Hothfield: 2892
144 A a Hythe: 1411
145 G i High Street: 5895
146 L i Hythe: 1911
147 M a Highams: 4915
148 M a Hollingbourne: 4849
149 H k Holcombe: 8682
150 A a Holmesdale: 2892
151 H j Hoo St Werburgh: 7279
152 C c Ickham: 1989
153 N p Horsmonden: 1981
154 H k Horsted: 7332
155 A a Ickham: 1989
156 A a Hothfield: 1614
157 A a Ivychurch: 1351
158 J f Hythe North: 2961
159 J f Hythe South: 3068
160 J f Hythe West: 3871
161 G i Jarvis Brook: 1089
162 K c Iwade and Lower Halstow: 2218
163 K c Kingsdown: 2218
164 A a Kingsnorth: 3675
165 J f Lanherbarst: 1394
166 G i Langley: 3964
167 G i Leeds: 2477
168 A a Lenham: 1338
169 A a Lenham: 1338
170 A a Leybourne: 3387
171 M a Lidsfield: 3454
172 A a Lodge Hill: 2892
173 I m Leigh: 1518
174 B b Little Stour: 2289
175 D d Little Stour: 2476
176 C c Littlebourne: 3097
177 F h Longfield 16%; Istead: 4536
178 F h Longfield 21%; Southfleet: 3141
179 I i Longfield 46%: 2238
180 A a Lower Halstow: 4939
181 H k Luton: 8029
182 D d Lydd: 5309
183 D d Lydden and Temple Ewell: 2490
184 D d Lympne and Hythe: 1677
185 D d Maidstone: 4780
186 L i Margate West: 6626
187 L i Marine: 2288
188 L i Marsh: 1576
189 B b Marshside: 2639
190 D d Maxton and Elms Vale: 3775
191 A a Mersham: 5728
192 D d Molash: 2451
193 M a Mountbatten: 4532
194 M a Mowbray: 3451
195 F h Meopham North: 4532
196 F h Meopham South: 4532
197 F h Meopham South: 4532
198 M a Micheworth and West Malling: 3387
199 A a Mersham: 2166
200 D d Middle Deal: 6506
201 D d Mill Hill: 3799
202 D d Milton Regis: 6636
203 K c Minster Cliffs: 6410
204 L a Minster Parish: 2286
205 A a Monckton: 1781
206 D d Mongeham: 4113
207 D d Montcalm: 5776
208 J f New Romney: 6204
209 K c Newington: 4899
210 L a Newington: 4899
211 C c Newtown: 4713
212 D d Nonington: 1405
213 D d Northbourne: 2892
214 B b North Deal: 5932
215 E g North: 7533
216 G i North: 7685
217 D d Northdown Park: 6224
218 F h Northfleet East: 5859
219 F h Northfleet West: 6346
220 B b Northgate: 7861
221 A a Northwood: 6889
222 L a Nor: 2481
223 I m Orford: 3282
224 D d Oxenhoath: 7141
225 F h Painters Ash: 4862
226 F h Painters: 4796
227 G i Parkwood: 6004
228 G i Penenden Heath: 6339
229 N p Park: 5177
230 A a Pembury: 6017
231 N p Pembury: 6016
232 A a Petham: 2892
233 D d Pilgrims Way: 2892
234 D d Ashford Park: 3678
235 D d Ashford Stour: 5678
236 D d Ashford Town: 7190
237 D d Ashford West: 2367
238 D d Aylesham and Nonington: 3199
239 D d Bapchild: 4229
240 D d Barham: 3356
241 D d Bean: 6241
242 D d Bearsted: 8082
243 D d Bicknor: 4543
244 E g Bilsington: 1727
245 E g Brabourne: 1914
246 E g Brenchley: 3387
247 H j Bridge: 2481
248 D d Broadstairs: 2357
249 D d Bromley: 2357
250 D d Bromley: 2357
251 D d Bromley: 2357
252 D d Bromley: 2357
253 D d Bromley: 2357
254 D d Bromley: 2357
255 D d Bromley: 2357
256 D d Bromley: 2357
257 D d Bromley: 2357
258 D d Bromley: 2357
259 D d Bromley: 2357
260 D d Bromley: 2357
261 D d Bromley: 2357
262 D d Bromley: 2357
263 D d Bromley: 2357
264 D d Bromley: 2357
265 D d Bromley: 2357
266 D d Bromley: 2357
267 D d Bromley: 2357
268 D d Bromley: 2357
269 D d Bromley: 2357
270 D d Bromley: 2357
271 D d Bromley: 2357
272 D d Bromley: 2357
273 D d Bromley: 2357
274 D d Bromley: 2357
275 D d Bromley: 2357
276 D d Bromley: 2357
277 D d Bromley: 2357
278 D d Bromley: 2357
279 D d Bromley: 2357
280 D d Bromley: 2357
281 D d Bromley: 2357
282 D d Bromley: 2357
283 D d Bromley: 2357
284 D d Bromley: 2357
285 D d Bromley: 2357
286 D d Bromley: 2357
287 D d Bromley: 2357
288 D d Bromley: 2357
289 D d Bromley: 2357
290 D d Bromley: 2357
291 D d Bromley: 2357
292 D d Bromley: 2357
293 D d Bromley: 2357
294 D d Bromley: 2357
295 D d Bromley: 2357
296 D d Bromley: 2357
297 D d Bromley: 2357
298 D d Bromley: 2357
299 D d Bromley: 2357
300 D d Bromley: 2357
301 D d Bromley: 2357
302 D d Bromley: 2357
303 D d Bromley: 2357
304 D d Bromley: 2357
305 D d Bromley: 2357
306 D d Bromley: 2357
307 D d Bromley: 2357
308 D d Bromley: 2357
309 D d Bromley: 2357
310 D d Bromley: 2357
311 D d Bromley: 2357
312 D d Bromley: 2357
313 D d Bromley: 2357
314 D d Bromley: 2357
315 D d Bromley: 2357
316 D d Bromley: 2357
317 D d Bromley: 2357
318 D d Bromley: 2357
319 D d Bromley: 2357
320 D d Bromley: 2357
321 D d Bromley: 2357
322 D d Bromley: 2357
323 D d Bromley: 2357
324 D d Bromley: 2357
325 D d Bromley: 2357
326 D d Bromley: 2357
327 D d Bromley: 2357
328 D d Bromley: 2357
329 D d Bromley: 2357
330 D d Bromley: 2357
331 D d Bromley: 2357
332 D d Bromley: 2357
333 D d Bromley: 2357
334 D d Bromley: 2357
335 D d Bromley: 2357
336 D d Bromley: 2357
337 D d Bromley: 2357
338 D d Bromley: 2357
339 D d Bromley: 2357
340 D d Bromley: 2357
341 D d Bromley: 2357
342 D d Bromley: 2357
343 D d Bromley: 2357
344 D d Bromley: 2357
345 D d Bromley: 2357
346 D d Bromley: 2357
347 D d Bromley: 2357
348 D d Bromley: 2357
349 D d Bromley: 2357
350 D d Bromley: 2357
351 D d Bromley: 2357
352 D d Bromley: 2357
353 D d Bromley: 2357
354 D d Bromley: 2357
355 D d Bromley: 2357
356 D d Bromley: 2357
357 D d Bromley: 2357
358 D d Bromley: 2357
359 D d Bromley: 2357
360 D d Bromley: 2357
361 D d Bromley: 2357
362 D d Bromley: 2357
363 D d Bromley: 2357
364 D d Bromley: 2357
365 D d Bromley: 2357
366 D d Bromley: 2357
367 D d Bromley: 2357
368 D d Bromley: 2357
369 D d Bromley: 2357
370 D d Bromley: 2357
371 D d Bromley: 2357
372 D d Bromley: 2357
373 D d Bromley: 2357
374 D d Bromley: 2357
375 D d Bromley: 2357
376 D d Bromley: 2357
377 D d Bromley: 2357
378 D d Bromley: 2357
379 D d Bromley: 2357
380 D d Bromley: 2357
381 D d Bromley: 2357
382 D d Bromley: 2357
383 D d Bromley: 2357
384 D d Bromley: 2357
385 D d Bromley: 2357
386 D d Bromley: 2357
387 D d Bromley: 2357
388 D d Bromley: 2357
389 D d Bromley: 2357
390 D d Bromley: 2357
391 D d Bromley: 2357
392 D d Bromley: 2357
393 D d Bromley: 2357
394 D d Bromley: 2357
395 D d Bromley: 2357
396 D d Bromley: 2357
397 D d Bromley: 2357
398 D d Bromley: 2357
399 D d Bromley: 2357
400 D d Bromley: 2357
401 D d Bromley: 2357
402 D d Bromley: 2357
403 D d Bromley: 2357
404 D d Bromley: 2357
405 D d Bromley: 2357
406 D d Bromley: 2357
407 D d Bromley: 2357
408 D d Bromley: 2357
409 D d Bromley: 2357
410 D d Bromley: 2357
411 D d Bromley: 2357
412 D d Bromley: 2357
413 D d Bromley: 2357
414 D d Bromley: 2357
415 D d Bromley: 2357
416 D d Bromley: 2357
417 D d Bromley: 2357
418 D d Bromley: 2357
419 D d Bromley: 2357
420 D d Bromley: 2357
421 D d Bromley: 2357
422 D d Bromley: 2357
423 D d Bromley: 2357
424 D d Bromley: 2357
425 D d Bromley: 2357
426 D d Bromley: 2357
427 D d Bromley: 2357
428 D d Bromley: 2357
429 D d Bromley: 2357
430 D d Bromley: 2357
431 D d Bromley: 2357
432 D d Bromley: 2357
433 D d Bromley: 2357
434 D d Bromley: 2357
435 D d Bromley: 2357
436 D d Bromley: 2357
437 D d Bromley: 2357
438 D d Bromley: 2357
439 D d Bromley: 2357
440 D d Bromley: 2357
441 D d Bromley: 2357
442 D d Bromley: 2357
443 D d Bromley: 2357
444 D d Bromley: 2357
445 D d Bromley: 2357
446 D d Bromley: 2357
447 D d Bromley: 2357
448 D d Bromley: 2357
449 D d Bromley: 2357
450 D d Bromley: 2357
451 D d Bromley: 2357
452 D d Bromley: 2357
453 D d Bromley: 2357
454 D d Bromley: 2357
455 D d Bromley:

MAGENTA

BLACK

South West Region and part of South East Region

Avon

DISTRICTS
- A Bath
- B Bristol
- C Kingswood
- D Northavon
- E Wansdyke
- F Woodspring

CONSTITUENCIES
- a Bath
- b Bristol East
- c Bristol North West
- d Bristol South
- e Bristol West
- f Kingswood
- g Northavon
- h Wansdyke
- i Weston-Super-Mare
- j Woodspring

Berkshire

DISTRICTS
- A Bracknell Forest
- B Newbury
- C Reading
- D Slough
- E Windsor and Maidenhead
- F Wokingham

CONSTITUENCIES
- a East Berkshire
- b Newbury
- c Reading East
- d Reading West
- e Slough
- f Windsor and Maidenhead
- g Wokingham

Buckinghamshire

DISTRICTS
- A Aylesbury Vale
- B Chiltern
- C Milton Keynes
- D South Bucks
- E Wycombe

CONSTITUENCIES
- a Aylesbury
- b Beaconsfield
- c Buckingham
- d Chesham and Amersham
- e Milton Keynes
- f Wycombe

Cornwall

DISTRICTS
- A Caradon
- B Carrick
- C Isles of Scilly
- D Kerrier
- E North Cornwall
- F Penwith
- G Restormel

CONSTITUENCIES
- a Falmouth and Camborne
- b North Cornwall
- c South East Cornwall
- d St. Ives
- e Truro

Devon

DISTRICTS
- A East Devon
- B Exeter
- C Mid Devon
- D North Devon
- E Plymouth
- F South Hams
- G Teignbridge
- H Torbay
- I Torridge
- J West Devon

CONSTITUENCIES
- a Exeter
- b Honiton
- c North Devon
- d Plymouth Devonport
- e Plymouth Drake
- f Plymouth Sutton
- g South Hams
- h Teignbridge
- i Tiverton
- j Torbay
- k Torridge and West Devon

Dorset

DISTRICTS
- A Bournemouth
- B Christchurch
- C East Dorset (was Wimborne)
- D North Dorset
- E Poole
- F Purbeck
- G West Dorset
- H Weymouth and Portland

CONSTITUENCIES
- a Bournemouth East
- b Bournemouth West
- c Christchurch
- d North Dorset
- e Poole
- f South Dorset
- g West Dorset

Gloucestershire

DISTRICTS
- A Cheltenham
- B Cotswold
- C Forest of Dean
- D Gloucester
- E Stroud
- F Tewkesbury

CONSTITUENCIES
- a Cheltenham
- b Cirencester and Tewkesbury
- c Gloucester
- d Stroud
- e West Gloucestershire

Hampshire

DISTRICTS
- A Basingstoke and Deane
- B East Hampshire
- C Eastleigh
- D Fareham
- E Gosport
- F Hart
- G Havant
- H New Forest
- I Portsmouth
- J Rushmoor
- K Southampton
- L Test Valley
- M Winchester

CONSTITUENCIES
- a Aldershot
- b Basingstoke
- c East Hampshire
- d Eastleigh
- e Fareham
- f Gosport
- g Havant
- h New Forest
- i North West Hampshire
- j Portsmouth North
- k Portsmouth South
- l Romsey and Waterside
- m Southampton Itchen
- n Southampton Test
- o Winchester

Isle of Wight

DISTRICTS
- A Medina
- B South Wight

CONSTITUENCIES
- a Isle of Wight

Oxfordshire

DISTRICTS
- A Cherwell
- B Oxford
- C South Oxfordshire
- D Vale of White Horse
- E West Oxfordshire

CONSTITUENCIES
- a Banbury
- b Henley
- c Oxford East
- d Oxford West and Abingdon
- e Wantage
- f Witney

Somerset

DISTRICTS
- A Mendip
- B Sedgemoor
- C South Somerset (was Yeovil)
- D Taunton Deane
- E West Somerset

CONSTITUENCIES
- a Bridgwater
- b Somerton and Frome
- c Taunton
- d Wells
- e Yeovil

Wiltshire

DISTRICTS
- A Kennet
- B North Wiltshire
- C Salisbury
- D Thamesdown
- E West Wiltshire

CONSTITUENCIES
- a Devizes
- b North Wiltshire
- c Salisbury
- d Swindon
- e Westbury

Boundary Changes

Many ward boundaries were changed over the last decade. The 1991 names, sometimes split between 1981 wards, are listed. In 20 wards the majority of the population are now in another district due to these changes. The new districts are given by the new capital letter codes in the following list: Gloucestershire 080A, 081A, 105D, 116A and 104A; Gwent 058C; Hampshire 128J; Hereford and Worcester 044G; Kent 179C; Lancashire 247J; Nottinghamshire 142D; Oxfordshire 085B, 107B and 108B; and West Sussex 018D, 026D and 068D. The populations of three wards changed their county: Berkshire 006 to Hampshire district 'A'; Buckinghamshire 032 to Hertfordshire 'H' and Cambridgeshire 100 to Norfolk 'D'. Also, in Buckinghamshire, wards 116, 130 and 131 changed from Buckingham constituency 'c' to Milton Keynes constituency 'e' in 1990. The Milton Keynes Constituency was then divided into two new constituencies: Milton Keynes South West and North East Milton Keynes.

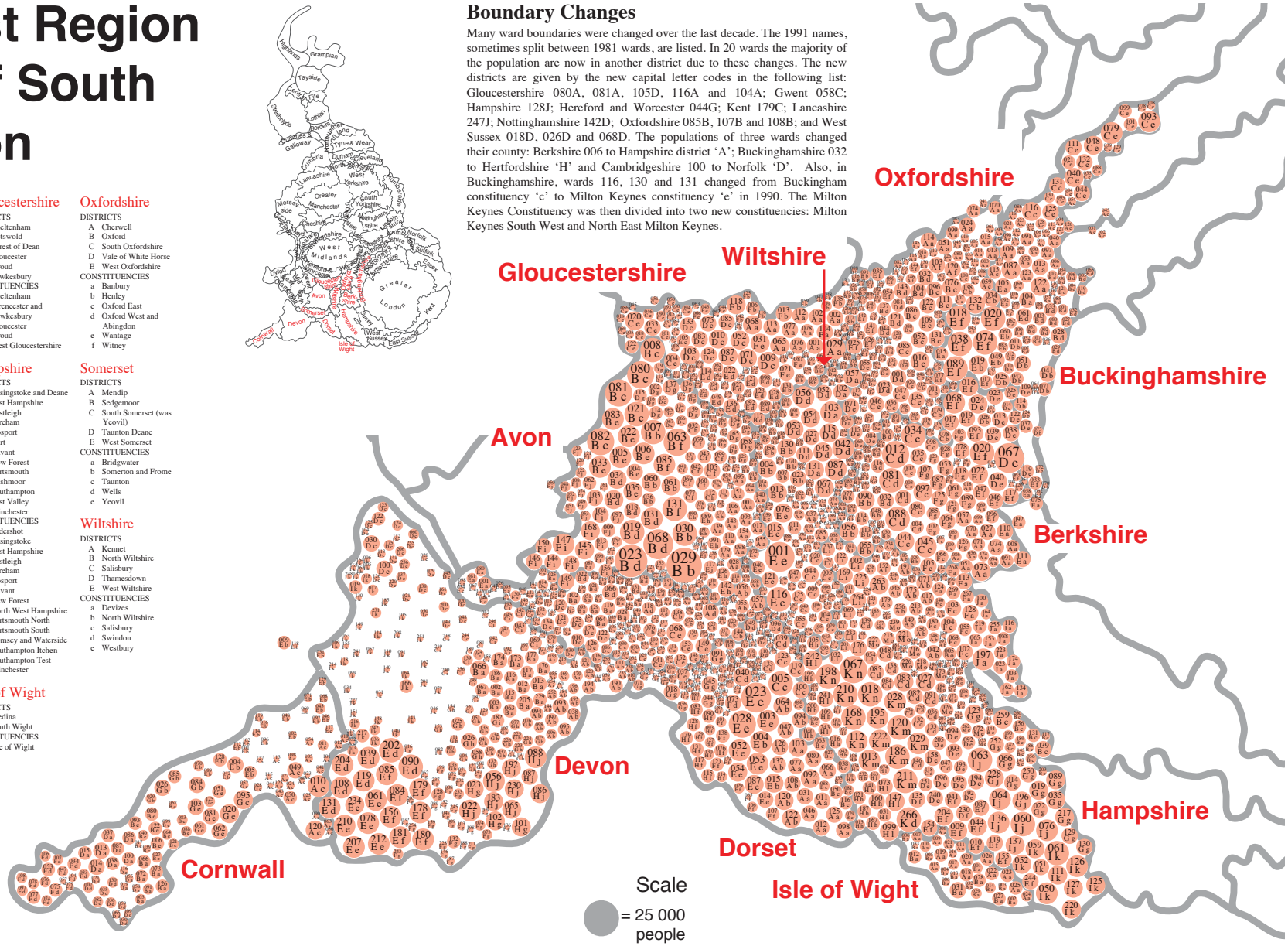

South West Region and part of South East Region Ward List

By County *Format:* Ward-number District-code Constituency-code Ward-name(s) : Population

MAGENTA

BLACK

Avon

001 A a Abbey: 4791
002 D g Almondsbury: 7317
003 D g Alveston: 3626
004 B e Ashley 36%; Lawrence Hill 22%; Stoke 20%; Eastville 4%; Hillfields 3%; Lockleaze 3%: 13200
005 B e Avonmouth; Kingsweston 87%: 14871
006 B e Bedminster: 2613
007 C b Bedminster 14%; Clifton 43%; Clifton Down: 13300
008 B e Bedminster 21%; Lawrence Hill 2%; Windmill Hill 51%; Filwood Park 15%; Bishopsworth 36%; Southville 20%: 10619
009 B e Bedminster 7%; Bishopsworth 4%; Hartcliffe 52%; Lockleaze 64%: 12168
010 B e Bishopston 69%; Cotham 31%; Redland 29%: 11223
011 B e Bishopworth 58%; Hartcliffe; Whitchurch Park 52%: 12321
012 C b Bitton North Common: 3845
013 C b Bitton Oldland Common: 3332
014 C b Bitton South: 3856
015 E g Blagdon: 1907
016 A a Bloomfield: 5155
017 B e Bristol 18%; Brislington 9%; West 18%; Hengrove 60%; Stockwood; Whitchurch Park 48%: 2978
018 D g Brislington East 94%; Brislington West 18%; Hengrove 60%; Stockwood; Whitchurch Park 48%: 2978
019 D g Brislington East 94%; Brislington West 38%; St George East 1%: 15206
020 B e Brislington West 44%; Filwood 7%; Knowle 30%; Windmill Hill 6%: 13934
021 C b Bromley Heath: 4753
022 C a Cabot 21%; Clifton 63%; Cotham 35%: 11868
023 B e Cabot 51%; Southville 80%; Windmill Hill 11%: 8729
024 C b Cabot 51%; Clifton 37%; Easton 8%: 12168
025 B e Cabot 8%; Lawrence Hill 31%; Spexet 14%; Eastville 52%; Frome Vale: 17214
026 A a Farmborough: 1084
027 D g Filton Charlanstown: 3165
028 D g Filton Coniger: 5375
029 D g Filton Northville: 3401
030 B e Filwood 61%; Hengrove 40%; Knowle 70%: 19194
031 C b Frenchay: Westwood: 5618
032 D g Frampton Cotterell Central: 2072
033 D g Frampton Cotterell East: 1766
034 D g Frampton Cotterell West: 2151
035 D g Frenchay: 1434
036 D g Gaunt: 2268
037 C b Hanham Abbots East: 1973
038 C b Hanham Abbots West: 3803
039 C b Hanham: 4999
040 D g Harptree: 1525
041 D g Hawkesbury: 1604
042 D g Henbury 29; Horfield 48%; Southmead: 16784
043 B e Henbury 98%; Kingsweston 53%; Stoke Bishop 27%: 18458
044 B e Henleaze 4%; Stoke Bishop 73%; Westbury-on-Trym: 18179
045 B e Henleaze 96%; Westbury-on-Trym 17%: 12727
046 A a Hill Littleton: 1893
047 D g Hillfields 97%; St George West 19%: 12772
048 E e Hinton Charterhouse: 1484
049 D g Hutton: 3518
050 D g Iron Acton: 1790
051 B e Keynsham East: 5450
052 B e Keynsham North: 3405
053 B e Keynsham South: 3979
054 B e Keynsham West: 2979
055 A a Kingswood: 4780
056 A a Lambridge: 2368
057 A a Lansdown: 4677
058 A a Lockleaze: 3476
059 F g Long Ashton: 4822
060 A a Lyncombe: 5230
061 C a Mangotsfield East: 4594
062 A a Marshfield: 2006
063 B e Midsomer Norton North: 4645
064 B e Midsomer Norton Redfield: 4018
065 A a Nailsea East: 9132
066 A a Nailsea North and West: 8098
067 A a New Cheltenham: 4729
068 A a Newbridge: 5427
069 A a Newton St Loe: 1388
070 A a North Weston: 3060
071 D g Oldbury-on-Severn: 1412
072 A a Oldfield: 4915
073 C b Oldland Bares Court 41%; Oldland Common 59%: 8261
074 C b Oldland Common: 8823
075 D g Olveston: 2626
076 D g Patchway Coldeast: 2569
077 D g Patchway Stoke Lodge: 2569
078 A a Pauntley: 4734
079 D g Pilning and Severn Beach: 2767
080 D g Portishead Central: 2188
081 D g Portishead Coast: 2230
082 D g Portishead South: 2874
083 D g Portishead West: 4349
084 D g Pucklechurch: 2921
085 A a Radstock: 4980
086 A a Rhymney: 4486
087 B e Rodway: 4791
088 E e Rowborough: 1465
089 D g Rudgeway: 2184
090 D g Rural: 1692
091 A a Saltford: 3394
092 A a Sea Mills: 4987
093 A a Shockerwick: 4868
094 A a Southstone: 5740
095 A a Stockwood: 4777
096 A a Stoke Bishop: 5856
097 A a Stoke Lodge: 4791
098 A a Stoke Park: 4791
099 A a Stoke Park and Jordans: 2969
100 A a Sherington: 2444
101 A a Southmead: 8122
102 A a St Mary's: 1185
103 A a Swineham: 2508
104 A a Tickenham: 1289
105 A a Tickenham: 1289
106 A a Tockington: 1289
107 A a Tockington: 1289
108 A a Tockington: 1289
109 A a Tockington: 1289
110 A a Tockington: 1289
111 A a Tockington: 1289
112 A a Tockington: 1289
113 A a Tockington: 1289
114 A a Tockington: 1289
115 A a Tockington: 1289
116 A a Tockington: 1289
117 A a Tockington: 1289
118 A a Tockington: 1289
119 A a Tockington: 1289
120 A a Tockington: 1289
121 A a Tockington: 1289
122 A a Tockington: 1289
123 A a Tockington: 1289
124 A a Tockington: 1289
125 A a Tockington: 1289
126 A a Tockington: 1289
127 A a Tockington: 1289
128 A a Tockington: 1289
129 A a Tockington: 1289
130 A a Tockington: 1289
131 A a Tockington: 1289
132 A a Tockington: 1289
133 A a Tockington: 1289
134 A a Tockington: 1289
135 A a Tockington: 1289
136 A a Tockington: 1289
137 A a Tockington: 1289
138 A a Tockington: 1289
139 A a Tockington: 1289
140 A a Tockington: 1289
141 A a Tockington: 1289
142 A a Tockington: 1289
143 A a Tockington: 1289
144 A a Tockington: 1289
145 A a Tockington: 1289
146 A a Tockington: 1289
147 A a Tockington: 1289
148 A a Tockington: 1289
149 A a Tockington: 1289
150 A a Tockington: 1289
151 A a Tockington: 1289
152 A a Tockington: 1289
153 A a Tockington: 1289
154 A a Tockington: 1289
155 A a Tockington: 1289
156 A a Tockington: 1289
157 A a Tockington: 1289
158 A a Tockington: 1289
159 A a Tockington: 1289
160 A a Tockington: 1289
161 A a Tockington: 1289
162 A a Tockington: 1289
163 A a Tockington: 1289
164 A a Tockington: 1289
165 A a Tockington: 1289
166 A a Tockington: 1289
167 A a Tockington: 1289
168 A a Tockington: 1289
169 A a Tockington: 1289
170 A a Tockington: 1289
171 A a Tockington: 1289
172 A a Tockington: 1289
173 A a Tockington: 1289
174 A a Tockington: 1289
175 A a Tockington: 1289
176 A a Tockington: 1289
177 A a Tockington: 1289
178 A a Tockington: 1289
179 A a Tockington: 1289
180 A a Tockington: 1289
181 A a Tockington: 1289
182 A a Tockington: 1289
183 A a Tockington: 1289
184 A a Tockington: 1289
185 A a Tockington: 1289
186 A a Tockington: 1289
187 A a Tockington: 1289
188 A a Tockington: 1289
189 A a Tockington: 1289
190 A a Tockington: 1289
191 A a Tockington: 1289
192 A a Tockington: 1289
193 A a Tockington: 1289
194 A a Tockington: 1289
195 A a Tockington: 1289
196 A a Tockington: 1289
197 A a Tockington: 1289
198 A a Tockington: 1289
199 A a Tockington: 1289
200 A a Tockington: 1289
201 A a Tockington: 1289
202 A a Tockington: 1289
203 A a Tockington: 1289
204 A a Tockington: 1289
205 A a Tockington: 1289
206 A a Tockington: 1289
207 A a Tockington: 1289
208 A a Tockington: 1289
209 A a Tockington: 1289
210 A a Tockington: 1289
211 A a Tockington: 1289
212 A a Tockington: 1289
213 A a Tockington: 1289
214 A a Tockington: 1289
215 A a Tockington: 1289
216 A a Tockington: 1289
217 A a Tockington: 1289
218 A a Tockington: 1289
219 A a Tockington: 1289
220 A a Tockington: 1289
221 A a Tockington: 1289
222 A a Tockington: 1289
223 A a Tockington: 1289
224 A a Tockington: 1289
225 A a Tockington: 1289
226 A a Tockington: 1289
227 A a Tockington: 1289
228 A a Tockington: 1289
229 A a Tockington: 1289
230 A a Tockington: 1289
231 A a Tockington: 1289
232 A a Tockington: 1289
233 A a Tockington: 1289
234 A a Tockington: 1289
235 A a Tockington: 1289
236 A a Tockington: 1289
237 A a Tockington: 1289
238 A a Tockington: 1289
239 A a Tockington: 1289
240 A a Tockington: 1289
241 A a Tockington: 1289
242 A a Tockington: 1289
243 A a Tockington: 1289
244 A a Tockington: 1289
245 A a Tockington: 1289
246 A a Tockington: 1289
247 A a Tockington: 1289
248 A a Tockington: 1289
249 A a Tockington: 1289
250 A a Tockington: 1289
251 A a Tockington: 1289
252 A a Tockington: 1289
253 A a Tockington: 1289
254 A a Tockington: 1289
255 A a Tockington: 1289
256 A a Tockington: 1289
257 A a Tockington: 1289
258 A a Tockington: 1289
259 A a Tockington: 1289
260 A a Tockington: 1289
261 A a Tockington: 1289
262 A a Tockington: 1289
263 A a Tockington: 1289
264 A a Tockington: 1289
265 A a Tockington: 1289
266 A a Tockington: 1289
267 A a Tockington: 1289
268 A a Tockington: 1289
269 A a Tockington: 1289
270 A a Tockington: 1289
271 A a Tockington: 1289
272 A a Tockington: 1289
273 A a Tockington: 1289
274 A a Tockington: 1289
275 A a Tockington: 1289
276 A a Tockington: 1289
277 A a Tockington: 1289
278 A a Tockington: 1289
279 A a Tockington: 1289
280 A a Tockington: 1289
281 A a Tockington: 1289
282 A a Tockington: 1289
283 A a Tockington: 1289
284 A a Tockington: 1289
285 A a Tockington: 1289
286 A a Tockington: 1289
287 A a Tockington: 1289
288 A a Tockington: 1289
289 A a Tockington: 1289
290 A a Tockington: 1289
291 A a Tockington: 1289
292 A a Tockington: 1289
293 A a Tockington: 1289
294 A a Tockington: 1289
295 A a Tockington: 1289
296 A a Tockington: 1289
297 A a Tockington: 1289
298 A a Tockington: 1289
299 A a Tockington: 1289
300 A a Tockington: 1289

Berkshire

001 C d Abbey 24%; Battle 56%: 6932
002 C e Abbey 35%; Battle 21%: 5079
003 C c Abbey 37%: 3497
004 C d Abbey 4%; Katesgrove 65%; Battle 6%: 5743
005 B b Aldermaston 12%; Bucklebury 22%; Mortimer 15%; Burghfield 8%; Tilehurst 19%; Theale 18%; Tilehurst 16%: 4988
006 D g Aldermaston 88%; Pamber 11%; Tadley North 21%: 1794
007 F c Arborfield: 2252
008 A a Ascot: 10705
009 F e Basildon: 2957
010 B b Basildon 49%: 1545
011 B b Basildon 51%; Bradfield 15%; Compton 8%: 1595
012 C d Battle 24%; Kentwood 15%; Norcot; Southcote 12%; Tilehurst 16%: 14988
013 D e Baylis 44%; Farnham 29%; Stoke 17%: 4679
014 D e Baylis 56%; Stoke 12%: 4994
015 B b Bernham 38%; Mortimer 10%: 1482
016 E f Bisham 38%; Lawrence Hill 34%; Bray East 26%; Hedsor 40%: Knowle 70%: 19194
017 E f Bisham 38%; Knowle 65%: 5618
018 A a Bracknell 86%; Pinkneys Green 10%: 6730
019 E f Bisham and Cookham; St Mary's 9%: 7511
020 E f Boyn Hill; Cox Green 76%; Oldfield 9%: 11308
021 B b Bradfield 85%; 2045
022 E f Bray; Clewer North 6%; Cox Green 10%: 10134
023 C e Britwell 18%; Farnham 71%; Drayton 25%; Stoke 17%: 9924
024 D e Britwell 18%; Farnham 71%; Haymill 75%: 7906
025 D e Britwell 64%; Stoke 59%: 8
026 B b Buckleberry; Cold Ash 24%; Bucklebury 8%; Burghfield 8%: 4633
027 A a Bullbrook; 6725
028 A a Burghfield 92%; Mortimer 84%; Tilehurst 16%: 7525
029 D g Burghfield 8%; Grazeley 8%; Mortimer 84%; Tilehurst 16%: 7525
030 B b Burghfield 8%; 5643
031 E f Caldicot 17%; Peppard 41%; Thames: 13867
032 B d Calcot; Theale 55%: 8028
033 E f Castle: 4272
034 C e Caversham 17%; Peppard 41%; Thames: 13867
035 C e Caversham 83%; 8115
036 A a Central Sandhurst: 4156
037 D e Central 46%; 3663
038 D e Central 54%; Wexham Ley 59%: 9126
039 D e Chalfey 8%; Greenham: 10578
040 D e Chalfey 92%; 9915
041 D e Charvil: 2126
042 B b Cheveley 21%; Downlands 14%; Kintbury 24%; Speen: 5158
043 B b Cheveley 79%; 2517
044 C e Church 14%; Minster 6%; Whitley: 10958
045 C c Church 86%; Katesgrove 25%; Redlands 26%: 10549
046 E f Clewer North 94%: 5852
047 E f Clewer South 76%; Trinity 10%; 6566
048 B b Cold Ash 17%; Thatcham North 92%: 4694
049 B b Cold Ash 29%; 1106
050 B b Cold Ash 29%; Compton 40%: 2408
051 A a College Town: 5414
052 A a Compton 53%; 1741
053 F g Coronation: 7137
054 A a Crashbourne: 1400
055 B b Craven 22%; Greenham 10%; St John's 94%: 7953
056 B b Craven 78%; Falkland: 10128
057 A a Crowthorne: 5685
058 A a Datchet: 4947
059 B b Downlands 7%; Lambourn Valley 28%: 1616
060 B b Downlands 80%: 1870
061 E f Emmbrook: 5943
062 E f Eton North and South: 1321
063 E f Eton West: 2335
064 E f Farnborough: 5642
065 E f Finchampstead North: 5642
066 E f Finchampstead South: 6130
067 D e Foxborough; Kidermorter; Langley St Mary: 9
068 E f Furze Platt 86%; Pinkneys Green 90%: 12243
069 A a Garth: 3899
070 A a Great Hollands North: 5128
071 A a Great Hollands South: 5256
072 B b Greenham East: 4371
073 D e Hagbourne and Fulmer 86%; Harwell: 8560
074 A a Harmanswater: 9162
075 E e Horton and Wraysbury: 4486
076 A a Hungerford 16%: 991
077 B b Hungerford 84%: 5183
078 E f Hurley: 6260
079 E g Hurst: 1692
080 C c Katesgrove 10%; Redlands 74%: 6460
081 C d Kennet 85%; Theale 74%: 4
082 B b Kintbury 22%; Speen 78%: 5158
083 B b Kintbury 77%: 2472
084 B b Lambourn Valley 22%: 3740
085 B b Little Hungerford: 10423
086 A a Longcroft: 2252
087 A a Lower Earley: 7192
088 C d Lower Earley 8%; Southcote 92%: 5743
089 E f Maidenhead Central: 2383
090 A a Maidenhead Central: 7680
091 A a Maidenhead Riverside: 3856
092 E f Maidenhead Riverside: 3856
093 A a Manor Park: 2252
094 A a Mortimer: 4633
095 A a Newtown: 2252
096 A a Norcot: 2252
097 A a Oakley: 2578
098 A a Oakley: 2578
099 A a Pangbourne: 1294
100 D a Pangbourne: 1294
101 D a Pangbourne: 1294
102 A a Peppard 99%; Tilehurst 16%: 7525
103 A a Pinkneys Green: 2191
104 A a Pinkneys Green: 2191
105 A a Pinkneys Green: 2191
106 A a Pinkneys Green: 2191
107 A a Pinkneys Green: 2191
108 A a Pinkneys Green: 2191
109 A a Pinkneys Green: 2191
110 A a Pinkneys Green: 2191
111 A a Pinkneys Green: 2191
112 A a Pinkneys Green: 2191
113 A a Pinkneys Green: 2191
114 A a Pinkneys Green: 2191
115 A a Pinkneys Green: 2191
116 A a Pinkneys Green: 2191
117 A a Pinkneys Green: 2191
118 A a Pinkneys Green: 2191
119 A a Pinkneys Green: 2191
120 A a Pinkneys Green: 2191
121 A a Pinkneys Green: 2191
122 A a Pinkneys Green: 2191
123 A a Pinkneys Green: 2191
124 A a Pinkneys Green: 2191
125 A a Pinkneys Green: 2191
126 A a Pinkneys Green: 2191
127 A a Pinkneys Green: 2191
128 A a Pinkneys Green: 2191
129 A a Pinkneys Green: 2191
130 A a Pinkneys Green: 2191
131 A a Pinkneys Green: 2191
132 A a Pinkneys Green: 2191
133 A a Pinkneys Green: 2191
134 A a Pinkneys Green: 2191
135 A a Pinkneys Green: 2191
136 A a Pinkneys Green: 2191
137 A a Pinkneys Green: 2191
138 A a Pinkneys Green: 2191
139 A a Pinkneys Green: 2191
140 A a Pinkneys Green: 2191
141 A a Pinkneys Green: 2191
142 A a Pinkneys Green: 2191
143 A a Pinkneys Green: 2191
144 A a Pinkneys Green: 2191
145 A a Pinkneys Green: 2191
146 A a Pinkneys Green: 2191
147 A a Pinkneys Green: 2191
148 A a Pinkneys Green: 2191
149 A a Pinkneys Green: 2191
150 A a Pinkneys Green: 2191
151 A a Pinkneys Green: 2191
152 A a Pinkneys Green: 2191
153 A a Pinkneys Green: 2191
154 A a Pinkneys Green: 2191
155 A a Pinkneys Green: 2191
156 A a Pinkneys Green: 2191
157 A a Pinkneys Green: 2191
158 A a Pinkneys Green: 2191
159 A a Pinkneys Green: 2191
160 A a Pinkneys Green: 2191
161 A a Pinkneys Green: 2191
162 A a Pinkneys Green: 2191
163 A a Pinkneys Green: 2191
164 A a Pinkneys Green: 2191
165 A a Pinkneys Green: 2191
166 A a Pinkneys Green: 2191
167 A a Pinkneys Green: 2191
168 A a Pinkneys Green: 2191
169 A a Pinkneys Green: 2191
170 A a Pinkneys Green: 2191
171 A a Pinkneys Green: 2191
172 A a Pinkneys Green: 2191
173 A a Pinkneys Green: 2191
174 A a Pinkneys Green: 2191
175 A a Pinkneys Green: 2191
176 A a Pinkneys Green: 2191
177 A a Pinkneys Green: 2191
178 A a Pinkneys Green: 2191
179 A a Pinkneys Green: 2191
180 A a Pinkneys Green: 2191
181 A a Pinkneys Green: 2191
182 A a Pinkneys Green: 2191
183 A a Pinkneys Green: 2191
184 A a Pinkneys Green: 2191
185 A a Pinkneys Green: 2191
186 A a Pinkneys Green: 2191
187 A a Pinkneys Green: 2191
188 A a Pinkneys Green: 2191
189 A a Pinkneys Green: 2191
190 A a Pinkneys Green: 2191
191 A a Pinkneys Green: 2191
192 A a Pinkneys Green: 2191
193 A a Pinkneys Green: 2191
194 A a Pinkneys Green: 2191
195 A a Pinkneys Green: 2191
196 A a Pinkneys Green: 2191
197 A a Pinkneys Green: 2191
198 A a Pinkneys Green: 2191
199 A a Pinkneys Green: 2191
200 A a Pinkneys Green: 2191
201 A a Pinkneys Green: 2191
202 A a Pinkneys Green: 2191
203 A a Pinkneys Green: 2191
204 A a Pinkneys Green: 2191
205 A a Pinkneys Green: 2191
206 A a Pinkneys Green: 2191
207 A a Pinkneys Green: 2191
208 A a Pinkneys Green: 2191
209 A a Pinkneys Green: 2191
210 A a Pinkneys Green: 2191
211 A a Pinkneys Green: 2191
212 A a Pinkneys Green: 2191
213 A a Pinkneys Green: 2191
214 A a Pinkneys Green: 2191
215 A a Pinkneys Green: 2191
216 A a Pinkneys Green: 2191
217 A a Pinkneys Green: 2191
218 A a Pinkneys Green: 2191
219 A a Pinkneys Green: 2191
220 A a Pinkneys Green: 2191
221 A a Pinkneys Green: 2191
222 A a Pinkneys Green: 2191
223 A a Pinkneys Green: 2191
224 A a Pinkneys Green: 2191
225 A a Pinkneys Green: 2191
226 A a Pinkneys Green: 2191
227 A a Pinkneys Green: 2191
228 A a Pinkneys Green: 2191
229 A a Pinkneys Green: 2191
230 A a Pinkneys Green: 2191
231 A a Pinkneys Green: 2191
232 A a Pinkneys Green: 2191
233 A a Pinkneys Green: 2191
234 A a Pinkneys Green: 2191
235 A a Pinkneys Green: 2191
236 A a Pinkneys Green: 2191
237 A a Pinkneys Green: 2191
238 A a Pinkneys Green: 2191
239 A a Pinkneys Green: 2191
240 A a Pinkneys Green: 2191
241 A a Pinkneys Green: 2191
242 A a Pinkneys Green: 2191
243 A a Pinkneys Green: 2191
244 A a Pinkneys Green: 2191
245 A a Pinkneys Green: 2191
246 A a Pinkneys Green: 2191
247 A a Pinkneys Green: 2191
248 A a Pinkneys Green: 2191
249 A a Pinkneys Green: 2191
250 A a Pinkneys Green: 2191
251 A a Pinkneys Green: 2191
252 A a Pinkneys Green: 2191
253 A a Pinkneys Green: 2191
254 A a Pinkneys Green: 2191
255 A a Pinkneys Green: 2191
256 A a Pinkneys Green: 2191
257 A a Pinkneys Green: 2191
258 A a Pinkneys Green: 2191
259 A a Pinkneys Green: 2191
260 A a Pinkneys Green: 2191
261 A a Pinkneys Green: 2191
262 A a Pinkneys Green: 2191
263 A a Pinkneys Green: 2191
264 A a Pinkneys Green: 2191
265 A a Pinkneys Green: 2191
266 A a Pinkneys Green: 2191
267 A a Pinkneys Green: 2191
268 A a Pinkneys Green: 2191
269 A a Pinkneys Green: 2191
270 A a Pinkneys Green: 2191
271 A a Pinkneys Green: 2191
272 A a Pinkneys Green: 2191
273 A a Pinkneys Green: 2191
274 A a Pinkneys Green: 2191
275 A a Pinkneys Green: 2191
276 A a Pinkneys Green: 2191
277 A a Pinkneys Green: 2191
278 A a Pinkneys Green: 2191
279 A a Pinkneys Green: 2191
280 A a Pinkneys Green: 2191
281 A a Pinkneys Green: 2191
282 A a Pinkneys Green: 2191
283 A a Pinkneys Green: 2191
284 A a Pinkneys Green: 2191
285 A a Pinkneys Green: 2191
286 A a Pinkneys Green: 2191
287 A a Pinkneys Green: 2191
288 A a Pinkneys Green: 2191
289 A a Pinkneys Green: 2191
290 A a Pinkneys Green: 2191
291 A a Pinkneys Green: 2191
292 A a Pinkneys Green: 2191
293 A a Pinkneys Green: 2191
294 A a Pinkneys Green: 2191
295 A a Pinkneys Green: 2191
296 A a Pinkneys Green: 2191
297 A a Pinkneys Green: 2191
298 A a Pinkneys Green: 2191
299 A a Pinkneys Green: 2191
300 A a Pinkneys Green: 2191

Buckinghamshire

001 A d Amersham Common: 3292
002 B d Amersham Town: 4075
003 B d Amersham Town: 4075
004 A d Ashridge Vale: 1862
005 B d Ashley Green and Latimer: 1949
006 A d Beacon and Plomer: 2980
007 B d Austenwood: 2242
008 A d Bellsbury Farnham: 2242
009 B a Ballinger and South Heath: 1233
010 D b Beaconsfield North: 2980
Beaconsfield South: 3693
011 D b Beaconsfield North 87%: 2702
012 D b Beaconsfield West: 3148
013 B a Bedgrove: 2980
014 A a Bierton: 2579
015 E e Bledlow-cum-Saunderton 26%; Hambleden Valley 24%; Chiltern Rise: 2191
016 A a Bledlow-cum-Saunderton 76%; Chiltern Rise 24%; Saunderton 77%: 6512
010 A a Booker and Cadfield 7%; Great Marlow 71%; Marlow 71%; Marlow Rural: 4265
012 A a Booker and Cadfield 93%; Great Marlow 7%; West Wycombe and Sands: 16054
Bourne End-cum-Hedsor: 3186
Woobburn 89%; 9656
Bradenham and Hughes Hill; Green Hill and Totteridge: 15673
Bradwell: 17613
011 A a Brill: 1694
012 A a Brimsdown North: 4191
024 A a Buckingham South: 6583
020 G e Crimsa; Pitstone 34%; Wingrave 66%: 9192
Cublington; Pitstone 19%; Leighton Buzzard 2%: 10345
Cuddington: 2168
024 A a Dobwalls and Trewidland; Morval 25%: 2605
023 A a Downderry 12%; Menheniot 17%; St Dominick 21%; St Germans: 1407
024 A a Downderry 33%; Morval 75%; Tetlarnny 89: 1964
025 A a Downderry 55%; St Germans 45%: 1815
026 B a Edgcumbe; Gunnel 36%: 9607
028 C a Feock: 4427
029 D a Fowey 36%: 1121
029 D a Gunnel 64%; 3737
030 D a Gunnel and Par; Landewednack: 1822
031 E b Helston: 2149
032 A a Gunnislake: 1822
033 F d Hayle-Gwithian: 4433
034 F d Hayle-Gwithian: 5610
035 D a Helston North: 4003
036 D a Helston South: 4581
037 B a Illogan South: 6514
038 B a Kea: 1457
040 B e Keneyre: 4424
041 A a Landrake: 2294
042 B a Lanivet: 1920
043 A a Lansallos: 1625
044 A a Lanteglos: St Veep 25%: 1371
045 B a Launceston North: 4443
046 B a Launceston South: 2421
047 B a Lerdal and Carbis Bay: 3710
048 B b Lesneweth: 2092
049 A a Liskeard North; Liskeard South: 7657
050 A a Looe: 5265
051 G e Lostwithiel 21%; Rock: 5443
052 G e Lostwithiel 79%: 2319
053 I e Lydney: 1950
054 A a Lynher: 1950
055 A a Mabe and Glusvian: 2390
056 A a Maker: 1040
057 A a Marazion: 1417
058 D a Mawnan and Budock: 2838
059 D d Menerage: 1833
060 A a Menheniot: 1956
061 E e Mevagissey 38%; St Ewe 65%; St Mewan 46%: 5378
062 E e Mevagissey 62%; Pultair 12%; St Ewe 33%; St Mewan 54%; Trevarna 13%; Trevemyn: 5364
063 A a Millbrook: 1891
064 B a Monsoal: 2923
065 D d Mullion: 2646
065 H j Greenbank: 6258
066 B a Mylor: 5486
067 B e Newlyn: 2588
068 E e North Petherwin: 1795
069 A a Nottage: 2538
070 E a Padstow and St Merryn: 4250
071 E a Penhale: 2784
072 B a Penryn: 5864
073 B a Penwerris: 5864
074 F d Penzance Central: 3376
075 F d Penzance North: 3834
076 F d Penzance North: 3834
077 F d Penzance North: 4668
078 F d Penzance West: 3372
079 F d Pendeen: 3991
080 B e Perranzabuloe: 5230
081 B e Perranzabuloe: 5230
082 A a Lerryn Gerrans: 2158
083 C d Portheleven: 3123
083 B a Ruan: 1987
084 B a Ruan 25%; St Columb; St Mewan 54%: 5378
085 B a Ruthos 75%: 4846
086 D a Sennen: 2644
087 D a Redruth South: 5592
088 H j Redruth: 1169
089 E e Rumford: 2408
090 E e Saltash: 5693
091 B e Smithick: 4446
092 E e Stithians: 1969
093 E e Stokeclimsland: 2227
094 E e Stratton: 1589
095 E e Tamar: 2244
096 E e Tamar Valley: 2244
097 E e Tavistock North: 2244
098 E e Tavistock South: 2244
099 E e Tavistock West: 2244
100 E e Tavistock: 2244
101 F g Tintagel: 2244
102 E d Torpoint: 3238
103 A a Trelawny: 4939
104 E e Trelawny: 4939
105 E e Trevalga: 1456
106 B a Trevarrick: 2244
107 E e Trevelyan: 3928
108 E e Trevigro: 1456
109 E e Trevigro: 1456
110 E e Trevigro: 3928
111 G e Truro: 167
112 D e Truro: 5808
113 D e Truro: 5808
114 E e Tuckingmill: 3928
115 E e Tuckingmill: 3928
116 B a Tywardreath: 3928
117 E e Tywardreath: 3928
118 E e Tywardreath: 3928
119 E e Tywardreath: 3928
120 E e Tywardreath: 3928
121 E e Tywardreath: 3928
122 E e Tywardreath: 3928
123 E e Tywardreath: 3928
124 E e Tywardreath: 3928
125 E e Tywardreath: 3928
126 D e Tywardreath: 3928
127 E e Tywardreath: 3928
128 E e Tywardreath: 3928
129 E e Tywardreath: 3928
130 E e Tywardreath: 3928
131 E e Tywardreath: 3928
132 E e Tywardreath: 3928
133 E e Tywardreath: 3928
134 E e Tywardreath: 3928
135 E e Tywardreath: 3928
136 E e Tywardreath: 3928
137 E e Tywardreath: 3928
138 E e Tywardreath: 3928
139 E e Tywardreath: 3928
140 E e Tywardreath: 3928
141 E e Tywardreath: 3928
142 E e Tywardreath: 3928
143 E e Tywardreath: 3928
144 E e Tywardreath: 3928
145 E e Tywardreath: 3928
146 E e Tywardreath: 3928
147 E e Tywardreath: 3928
148 E e Tywardreath: 3928
149 E e Tywardreath: 3928
150 E e Tywardreath: 3928
151 E e Tywardreath: 3928
152 E e Tywardreath: 3928
153 E e Tywardreath: 3928
154 E e Tywardreath: 3928
155 E e Tywardreath: 3928
156 E e Tywardreath: 3928
157 E e Tywardreath: 3928
158 E e Tywardreath: 3928
159 E e Tywardreath: 3928
160 E e Tywardreath: 3928
161 E e Tywardreath: 3928
162 E e Tywardreath: 3928
163 E e Tywardreath: 3928
164 E e Tywardreath: 3928
165 E e Tywardreath: 3928
166 E e Tywardreath: 3928
167 E e Tywardreath: 3928
168 E e Tywardreath: 3928
169 E e Tywardreath: 3928
170 E e Tywardreath: 3928
171 E e Tywardreath: 3928
172 E e Tywardreath: 3928
173 E e Tywardreath: 3928
174 E e Tywardreath: 3928
175 E e Tywardreath: 3928
176 E e Tywardreath: 3928
177 E e Tywardreath: 3928
178 E e Tywardreath: 3928
179 E e Tywardreath: 3928
180 E e Tywardreath: 3928
181 E e Tywardreath: 3928
182 E e Tywardreath: 3928
183 E e Tywardreath: 3928
184 E e Tywardreath: 3928
185 E e Tywardreath: 3928
186 E e Tywardreath: 3928
187 E e Tywardreath: 3928
188 E e Tywardreath: 3928
189 E e Tywardreath: 3928
190 E e Tywardreath: 3928
191 E e Tywardreath: 3928
192 E e Tywardreath: 3928
193 E e Tywardreath: 3928
194 E e Tywardreath: 3928
195 E e Tywardreath: 3928
196 E e Tywardreath: 3928
197 E e Tywardreath: 3928
198 E e Tywardreath: 3928
199 E e Tywardreath: 3928
200 E e Tywardreath: 3928
201 E e Tywardreath: 3928
202 E e Tywardreath: 3928
203 E e Tywardreath: 3928
204 E e Tywardreath: 3928
205 E e Tywardreath: 3928
206 E e Tywardreath: 3928
207 E e Tywardreath: 3928
208 E e Tywardreath: 3928
209 E e Tywardreath: 3928
210 E e Tywardreath: 3928
211 E e Tywardreath: 3928
212 E e Tywardreath: 3928
213 E e Tywardreath: 3928
214 E e Tywardreath: 3928
215 E e Tywardreath: 3928
216 E e Tywardreath: 3928
217 E e Tywardreath: 3928
218 E e Tywardreath: 3928
219 E e Tywardreath: 3928
220 E e Tywardreath: 3928
221 E e Tywardreath: 3928
222 E e Tywardreath: 3928
223 E e Tywardreath: 3928
224 E e Tywardreath: 3928
225 E e Tywardreath: 3928
226 E e Tywardreath: 3928
227 E e Tywardreath: 3928
228 E e Tywardreath: 3928
229 E e Tywardreath: 3928
230 E e Tywardreath: 3928
231 E e Tywardreath: 3928
232 E e Tywardreath: 3928
233 E e Tywardreath: 3928
234 E e Tywardreath: 3928
235 E e Tywardreath: 3928
236 E e Tywardreath: 3928
237 E e Tywardreath: 3928
238 E e Tywardreath: 3928
239 E e Tywardreath: 3928
240 E e Tywardreath: 3928
241 E e Tywardreath: 3928
242 E e Tywardreath: 3928
243 E e Tywardreath: 3928
244 E e Tywardreath: 3928
245 E e Tywardreath: 3928
246 E e Tywardreath: 3928
247 E e Tywardreath: 3928
248 E e Tywardreath: 3928
249 E e Tywardreath: 3928
250 E e Tywardreath: 3928
251 E e Tywardreath: 3928
252 E e Tywardreath: 3928
253 E e Tywardreath: 3928
254 E e Tywardreath: 3928
255 E e Tywardreath: 3928
256 E e Tywardreath: 3928
257 E e Tywardreath: 3928
258 E e Tywardreath: 3928
259 E e Tywardreath: 3928
260 E e Tywardreath: 3928
261 E e Tywardreath: 3928
262 E e Tywardreath: 3928
263 E e Tywardreath: 3928
264 E e Tywardreath: 3928
265 E e Tywardreath: 3928
266 E e Tywardreath: 3928
267 E e Tywardreath: 3928
268 E e Tywardreath: 3928
269 E e Tywardreath: 3928
270 E e Tywardreath: 3928
271 E e Tywardreath: 3928
272 E e Tywardreath: 3928
273 E e Tywardreath: 3928
274 E e Tywardreath: 3928
275 E e Tywardreath: 3928
276 E e Tywardreath: 3928
277 E e Tywardreath: 3928
278 E e Tywardreath: 3928
279 E e Tywardreath: 3928
280 E e Tywardreath: 3928
281 E e Tywardreath: 3928
282 E e Tywardreath: 3928
283 E e Tywardreath: 3928
284 E e Tywardreath: 3928
285 E e Tywardreath: 3928
286 E e Tywardreath: 3928
287 E e Tywardreath: 3928
288 E e Tywardreath: 3928
289 E e Tywardreath: 3928
290 E e Tywardreath: 3928
291 E e Tywardreath: 3928
292 E e Tywardreath: 3928
293 E e Tywardreath: 3928
294 E e Tywardreath: 3928
295 E e Tywardreath: 3928
296 E e Tywardreath: 3928
297 E e Tywardreath: 3928
298 E e Tywardreath: 3928
299 E e Tywardreath: 3928
300 E e Tywardreath: 3928

Cornwall

001 G h Abbotskeswell: 1475
002 B a Acton Castle: 3099
003 B a Bodmin St Mary's: 6474
004 B a Bodmin St Petroc: 6474
006 B e Boscawen: 4980
007 C d Bude and Stratton: 6512
008 C d Bude and Poughill: 6512
009 C d Bude Central: 6512
010 A a Axminster Hamlets: 1667
011 A a Axminster Rural: 1514
012 B a Barton 28%; Heavitree 57%; St Thomas 7%; Woodwell 9%: 5208
013 D a Barton 72%; St Loye's 53%; Exminster 21%: 7054
014 B a Beer: 1415
015 E a Bere Ferrers: 2923
016 F g Bickleigh and Shaugh: 4364
017 B a Bideford East: 3795
018 B a Bideford North: 4419
019 B a Bideford South: 4819
020 D a Bishop's Tawton; South Molton 9%: 2171
021 D a Bishop's Tawton; Mortehoe 13%; St Dominick 21%; St Germans: 1407
024 A a Dowderry 33%; Morval 75%; Tetlarnny 89: 1964
025 G h Bovey: 5530
026 G h Buckfastleigh: 2257
027 C d Brudnich: 1763
028 C d Bratton Fleming 27%; Brawnton 36%: 1121
029 D a Bratton Fleming 73%; Chittaford: 1761
030 D a Brixham Central; Brixham West: 7563
031 E e Broadhempston: 1380
032 F g Broxton: 1338
033 F g Buckland Brewer: 3110
034 E a Broadheath: 1400
035 A a Buckland Monachorum: 3551
036 F g Buck

MAGENTA

BLACK

East Anglia Region, East Midlands Region, Bedfordshire and Hertfordshire

Bedfordshire

DISTRICTS
- A Luton
- B Mid Bedfordshire
- C North Bedfordshire
- D South Bedfordshire

CONSTITUENCIES
- a Luton South
- b Mid Bedfordshire
- c North Bedfordshire
- d North Luton
- e South West Bedfordshire

Cambridgeshire

DISTRICTS
- A Cambridge
- B East Cambridgeshire
- C Fenland
- D Huntingdonshire
- E Peterborough
- F South Cambridgeshire

CONSTITUENCIES
- a Cambridge
- b Huntingdon
- c North East Cambridgeshire
- d Peterborough
- e South East Cambridgeshire
- f South West Cambridgeshire

Derbyshire

DISTRICTS
- A Amber Valley
- B Bolsover
- C Chesterfield
- D Derby
- E Derbyshire Dales (was West Derbyshire)
- F Erewash
- G High Peak
- H North East Derbyshire
- I South Derbyshire

CONSTITUENCIES
- a Amber Valley
- b Bolsover
- c Chesterfield
- d Derby North
- e Derby South
- f Erewash
- g High Peak
- h North East Derbyshire
- i South Derbyshire
- j West Derbyshire

Hertfordshire

DISTRICTS
- A Broxbourne
- B Dacorum
- C East Hertfordshire
- D Hertsmere
- E North Hertfordshire
- F St.Albans
- G Stevenage
- H Three Rivers
- I Watford
- J Welwyn Hatfield

CONSTITUENCIES
- a Broxbourne
- b Hertford and Stortford
- c Hertsmere
- d North Hertfordshire
- e South West Hertfordshire
- f St. Albans
- g Stevenage
- h Watford
- i Welwyn Hatfield
- j West Hertfordshire

Leicestershire

DISTRICTS
- A Blaby
- B Charnwood
- C Harborough
- D Hinckley and Bosworth
- E Leicester
- F Melton
- G North West Leicestershire
- H Oadby and Wigston
- I Rutland

CONSTITUENCIES
- a Blaby
- b Bosworth
- c Harborough
- d Leicester East
- e Leicester South
- f Leicester West
- g Loughborough
- h North West Leicestershire
- i Rutland and Melton

Lincolnshire

DISTRICTS
- A Boston
- B East Lindsey
- C Lincoln
- D North Kesteven
- E South Holland
- F South Kesteven
- G West Lindsey

CONSTITUENCIES
- a East Lindsey
- b Gainsborough and Horncastle
- c Grantham
- d Holland with Boston
- e Lincoln
- f Stamford and Spalding

Norfolk

DISTRICTS
- A Breckland
- B Broadland
- C Great Yarmouth
- D King's Lynn and West Norfolk (was West Norfolk)
- E North Norfolk
- F Norwich
- G South Norfolk

CONSTITUENCIES
- a Great Yarmouth
- b Mid Norfolk
- c North Norfolk
- d North West Norfolk
- e Norwich North
- f Norwich South
- g South Norfolk
- h South West Norfolk

Northamptonshire

DISTRICTS
- A Corby
- B Daventry
- C East Northamptonshire
- D Kettering
- E Northampton
- F South Northamptonshire
- G Wellingborough

CONSTITUENCIES
- a Corby
- b Daventry
- c Kettering
- d Northampton North
- e Northampton South
- f Wellingborough

Nottinghamshire

DISTRICTS
- A Ashfield
- B Bassetlaw
- C Broxtowe
- D Gedling
- E Mansfield
- F Newark and Sherwood
- G Nottingham
- H Rushcliffe

CONSTITUENCIES
- a Ashfield
- b Bassetlaw
- c Broxtowe
- d Gedling
- e Mansfield
- f Newark
- g Nottingham East
- h Nottingham North
- i Nottingham South
- j Rushcliffe
- k Sherwood

Suffolk

DISTRICTS
- A Babergh
- B Forest Heath
- C Ipswich
- D Mid Suffolk
- E St.Edmundsbury
- F Suffolk Coastal
- G Waveney

CONSTITUENCIES
- a Bury St. Edmunds
- b Central Suffolk
- c Ipswich
- d South Suffolk
- e Suffolk Coastal
- f Waveney

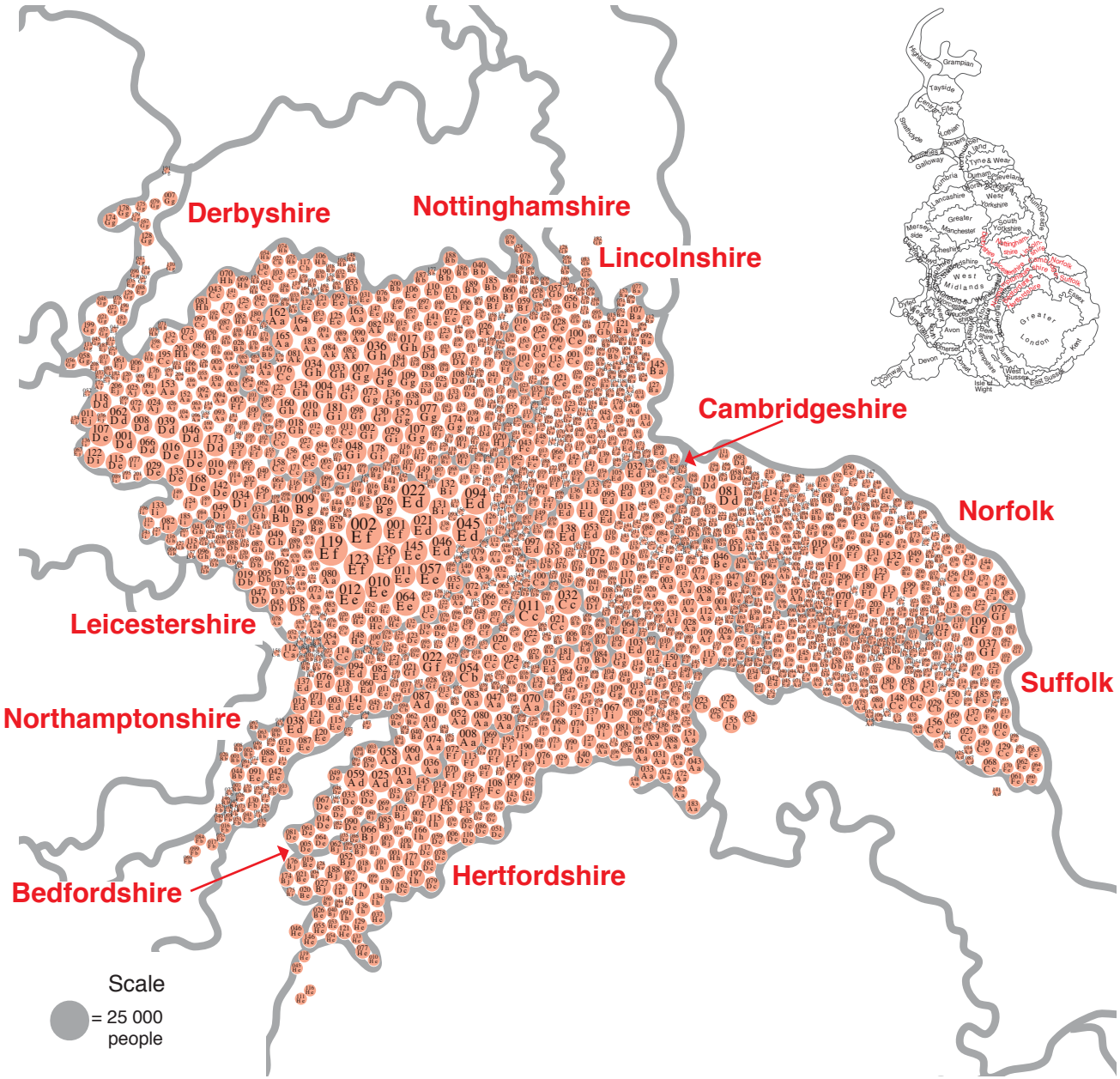

East Anglia Region, East Midlands Region, Bedfordshire and Hertfordshire Ward List

By County *Format:* Ward-number District-code Constituency-code Ward-name(s) : Population

MAGENTA

BLACK

Bedfordshire

001 B b Ampthill: 6230
002 B b Arlesey: 4374
003 B e Aspley: 6907
004 D d Barton-le-Clay: 3488
005 D e Beadalsteer: 5611
006 B b Biggleswade Ivel: 6589
007 B b Biggleswade Stratton: 6372
008 A a Biscot: 11653
009 B b Blunham: 2049
010 A a Bromham: 12697
011 C c Brickhill; De Parys 83%; Putnoe 44%; Isbury: 10953
012 C c Broomham 13%; Queens Park 74%; Tritec
013 C c Bromham 87%; 4460
014 D e Brooklands: 8958
015 D a Cauldington: 3679
016 B b Caragton and Meppershall: 3744
017 C b Carlton 27%; Kempston Rural 66%; 2325
018 C c Carlton 31%; Oakley; 3047
019 C c Carlton 42%; Harold 53%; 2512
020 C c Castle 10%; Harpur; Queens Park 26%; 9690
021 C c Castle 90%; Newnham 56%; Putnoe 56%; 15085
033 D e Dunstable Central: 7328
034 C b Eaticotts: 2887
035 D e Eaton Bray: 2367
036 A a Farley: 9411
037 C c Felmersham 33%; Sharnbrook 78%; 2736
038 C c Felmersham 67%; Riseley 48%; 2828
039 B a Elton and Pulloxhill: 1818
040 B d Flitwick East: 5189
041 B d Flitwick West: 6094
042 C c Great Barford: 2551
043 B d Harlington: 2300
044 C c Harrold 47%; Sharnbrook 22%; 1805
045 B b Haynes and Houghton Conquest: 2442
046 D e Heath and Reach: 1340
047 A a High Town: 8961
048 A e Hockliffe: 1451
049 D e Houghton Conquest: 5513
050 D e Houghton East: 5975
051 D e Houghton South: 4616
052 A e Ickleford: 10980
053 D e Ickleford: 4476
054 C c Kempston East; Kempston West: 18233
055 C b Kempston Rural 34%; Wootton 21%: 1870
056 D e Farnworth: 1584
057 B b Langford: 2760
058 A d Lime Grove: 10371
059 A d Lewsey: 12707
060 A d Limbury: 9455
061 D e Linslade: 5389
062 B e Marston: 4229
063 B b Maulden: 2654
064 D e Northfields: 7038
065 B b Northill: 2184
066 B b Old Warden and Southill: 1297
067 D e Plantation: 6342
068 B b Potton: 4705
069 D e Priory: 5697
070 A a Putteridge: 14123
071 C c Renhold: 2220
072 C c Riseley 52%; Roxton 13%: 1865
073 C c Ravensden 87%: 2007
074 A a Saints: 10606
075 B b Sandy All Saints: 3896
076 B b Sandy St Swithuns: 5993
077 B b Sheffford: 3319
078 B b Shillington and Stondon: 3358
079 A a Stop End: 2348
080 A a South: 9436
081 D e Southcott: 6310
082 D e Stambridge: 1496
083 A a Stopsley: 9472
084 B b Stotfold: 6551
085 D d Streatley: 1628
086 D e Studham: 1697
087 A d Sundon Park: 10522
088 D d Toddington: 2999
089 D e Totternhoe: 1312
090 D e Watling: 7299
091 B b Wensley: 1744
092 A d Westmoreland: 1827
093 B e Woburn: 3543
094 C c Wootton 79%: 3765
095 B b West: 2068

Cambridgeshire

001 A a Abbey: 6628
002 F c Abington: 2455
003 A a Asbury: 6897
004 F c Arrington: 1370
005 F c Balsham: 2429
006 F c Bar Hill: 5692
007 E b Barnack: 2498
008 F c Barrington and Shepreth: 1691
009 F c Barton: 1411
010 F f Bassingbourn: 4202
011 C c Benwick and Doddington: 2280
012 E b Bottisham: 2617
013 F c Bourn: 1822
014 D b Brampton: 4673
015 A d Brethan: 7834
016 F c Buckden: 2534
017 B c Burwell: 4628
018 D b Bury: 2233
019 F c Cadbury Camps: 1777
020 A a Castle: 6064
021 E c Castle: 7595
022 C c Chatteris East: 2562
023 C c Chatteris North: 1442
024 C c Chatteris South: 1376
025 A c Chatteris West: 1881
026 A a Cherry Hinton: 7015
027 B a Cheveley: 2197
028 A a Coleridge: 7164
029 F f Comberton: 2311
030 F c Coton: 1504
031 F c Cottenham: 4895
032 E d Dogsthorpe: 8291
033 B e Downham 26%; Sutton 17%: 1394
034 B e Downham 74%: 2197
035 B e Dullingham Villages; The Swaffhams 1%: 2015
036 F f Duxford: 1848
037 D b Earith: 4046
038 A a East Chesterton: 8478
039 E d East: 8494
040 D d Ely North: 5230
041 D f Eaton Socon: 7140
042 D b Ellington: 2254
043 C c Elm: 3272
044 F c Elsworth: 1997
045 D b Elton: 1723
046 B e Ely Northern; Ely Southern; Ely West 75%: 10139
047 B e Ely West 14%; Stretham: 2631
048 B e Ely North: 8143
049 E c Eye: 2752
050 D f Fenstanton: 8258
051 D b Farcet: 1215
052 D b Fenstanton: 2647
053 E d Fletton: 9035
054 B e Fordham Villages 28%: 837
055 B e Fordham Villages 72%: 2206
056 F f Foxton: 2324
057 F c Fulbourn: 6235
058 F c Girton: 3215
059 E b Glatton: 3176
060 D b Godmanchester: 5394
061 F f Gransden: 2397
062 F c Great Shelford: 3985
063 B e Haddenham; Wilburton 12%: 4005
064 F f Hardwick: 3628
065 F c Histon: 1900
066 D d Histon: 7264
067 F f Hauxton: 1678
068 D b Hemingford Abbots and Hilton: 1595
069 D b Hemingford Grey: 2420
070 F e Histon: 2200
071 D b Houghton and Wyton: 3558
072 D b Huntingdon: 8143
073 D b Huntingdon West: 7281
074 F f Girton: 3215
075 B e Isleham: 1953
076 D b Earith: 2887
077 A a King's Hedges: 6899
078 C c Kingsland: 3829
079 F e Linton: 4167
080 F f Litlington: 2366
081 B e Littleport: 6358
082 F e Longstanton: 2862
083 C c Manea: 1186
084 C c March East: 6134
085 C c March North: 5665
086 C c March West: 5033
087 A a Market: 3423
088 F f Melbourn; Royston West 8%: 4629
089 F f Meldreth: 2205
090 F e Milton: 4200
091 D b Needingworth: 2460
092 E c Newnham: 1878
093 A a Newnham: 4277
094 C c Newton and Toft; St Giles: 1516
095 E d North: 5959
096 B b Northstowe: 2642
097 E e Orton Longueville: 10745
098 E d Orton Waterville: 9743
099 F f Orwell: 2107
100 C c Outwell and Upwell; Upwell and Delph 25%: 2055
101 F e Over: 2436
102 F f Papworth: 1584
103 E d Park: 8320
104 C c Parson Drove and Wisbech St Mary: 3659
105 E d Paston: 6764
106 D f Patcham: 2762
107 A a Petersfield: 7167
108 D f Priory Park: 4482
109 F f Queen Edith's: 7505
110 D b Ramsey: 7098
111 E d Ravensthorpe: 8053
112 A a Romsey: 8242
113 F f Sawston: 7172
114 D b Sawtry: 7547
115 D b Somersham: 3610
116 D b St Ives North: 9266
117 D b St Ives South: 6046
118 E d Stanground: 8550
119 F f Stapleford: 1746
120 D f Stilton: 2989
121 D b Stilton: 3765
122 B e Sutton 83%: 3076
123 F e Swavesey: 1924
124 F e Terrington: 3454
125 F f The Mordens: 2212
126 D f The Offords: 2408
127 D e The Stukeleys: 4344
128 B e The Swaffhams 99%: 1809
129 F e The Wilbrahams: 1435
130 E e Thorney: 2217
131 A a Trumpington: 6568
132 D b Upwood and the Raveleys: 1968
133 E d Walton: 2982
134 D b Warboys: 4282
135 F e Waterbeach: 4291
136 E e Werrington: 14792
137 A a West Chesterton: 7036
138 E d West: 13420
139 C c Whittlesey Bassenhally: 3036
140 C c Whittlesey Central: 1593
141 C c Whittlesey East: 2194
142 C c Whittlesey Kingsmoor: 1673
143 C c Whittlesey South: 2816
144 C c Whittlesey West: 2311
145 F f Whittlesford: 2117
146 F e Willingham: 4471
147 C c Wimblington: 1471
148 C c Wisbech East: 4249
149 C c Wisbech North-East: 3031
150 C c Wisbech North: 3319
151 C c Wisbech South-West: 5684
152 E d Woodston: 8845
153 E e Wittering: 3211
154 B e Yaxley: 8241
155 D b Yaxley: 7041

Derbyshire

001 D d Abney: 11465
002 F f Abbotsford 58%; Cottamship: 7214
003 A a Allestree: 4951
004 A a Alfreton East: 3255
005 A a Alfreton West: 5021
006 E j All Saints: 5094
007 G g Alsop: 6650
008 D d Allestree: 9688
009 A a Alport: 2455
010 D e Alvaston: 10550
011 E j Ashbourne: 6300
012 E e Ashford and Longstone: 1679
013 H k Ashover: 1776
014 I i Aston: 4269
015 B b Ault Hucknall: 850
016 A a Bakington: 10593
017 E j Bakewell: 3818
018 B b Barlborough: 1917
019 H k Barlow and Holmesfield: 1971
020 G g Barnsley: 1630
021 G g Barnsley: 6840
022 C b Barrow Hill and Hollingwood: 2919
023 E d Belper: 2866
024 A j Belper East: 8209
025 A j Belper South: 4898
026 A j Belper South: 3583
027 G g Blackbrook: 3348
028 B b Blackwell: 4194
029 D e Blagreaves: 10546
030 B b Bolsover Central: 3036
031 B b Bolsover North: 1686
032 B b Bolsover South: 3185
033 B b Bolsover West: 3325
034 B b Boulton: 11641
035 E j Bradwell: 1728
036 E j Bradbourne: 1653
037 E j Brassington and Parwich: 1846
038 F a Breadsall and Morley: 1246
039 D d Breadsall: 18104
040 F f Beeston: 4502
041 C c Brimington North: 4924
042 C c Brimington South: 4893
043 C c Brockwell: 5821
044 E j Calver: 1371
045 G g Central: 1851
046 D d Chaddesden: 10965
047 G g Chapel East: 1953
048 G g Chapel West: 4478
049 G g Chellaston: 12141
050 H k Clay Cross North: 5336
051 H k Clay Cross South: 3411
052 E j Clifton and Bradley: 1696
053 B b Clowne: 7234
054 H k Coal Aston: 2388
055 A a Cotmanhay: 3958
056 G g College: 3398
057 G g Corbar: 3290
058 C c Cote Heath: 4632
059 A j Crich: 2242
060 F f Dale Abbey: 1373
061 E j Darley Dale: 5423
062 D d Darley: 11391
063 A a Derby and Horsley Woodhouse: 3175
064 F f Derby Road East: 5140
065 F f Derby Road West: 6278
066 D d Derwent: 10343
067 E j Doveridge: 1964
068 F f Draycott: 2782
069 H k Dronfield Hundall: 4601
070 H k Dronfield South: 6718
071 H k Dronfield Woodhouse: 2016
072 A j Duffield: 4514
073 C c Dunston: 5939
074 H k Eckington East: 3925
075 H k Eckington South: 3242
076 B b Elmton with Creswell: 5016
077 E j Etwall: 4934
078 E j Findern and Sinfin Middleton: 4622
079 G g Gerrard: 3400
080 B b Glapwell: 1636
081 H k Grassmoor Valley: 6362
082 I i Gresley: 7033
083 I i Harington and Dovedale: 1604
084 I i Hartshorne: 3593
085 H k Hasland 11%; Hasland: 4709
086 C c Hasland (ex): Rother: 7180
087 C c Hasland: 5536
088 E j Hatherseigh: 2858
089 I i Hatton: 2446
090 A j Heage and Ambergate: 4868
091 A j Heanor and Loscoe: 4805
093 A a Heanor East: 5624
094 A a Heanor West: 6057
095 I i Hilton: 2361
096 E j Hollbrook and Horsley: 2242
097 C c Holmebrook: 5046
098 H k Holmewood and Heath: 3032
099 E j Hulland: 2102
100 E j Ilkeston Central: 5513
101 F f Ilkeston North: 5366
102 F f Ilkeston South: 3522
103 C c Killamarsh: 3564
104 A a Kilburn: 3944
105 H k Kirkiby East: 2418
106 H k Killamarsh West: 6454
107 D e Langwith: 2480
108 F f Kirk Hallam North: 3719
109 F f Kirk Hallam South: 2974
110 G g Ladybower: 1517
111 E j Lancaster Park: 1190
112 I i Linton: 4031
113 D d Litchurch: 10692
114 F a Little Eaton: 2445
115 E j Littleover: 9867
116 F f Loscoe: 2031
117 C c Lowgates and Woodthorpe: 4647
118 D d Mackworth: 8351
119 C c Markham: 1646
120 E j Massaw: 3394
121 E j Melbourne: 4528
122 D d Mickleover: 10988
123 C c Middlecroft: 3728
124 E j Mickleover: 4130
125 C c Moor: 4713
126 D d Morleston: 4778
127 I i Netherseal: 1680
128 G g Normanton: 5216
129 G g New Mills South: 4020
130 C c New Whittington: 4744
131 H k Newbold 81%; Walton 18%; Brampton and Walton: 5710
132 C c Newbold 82%: 5993
133 I i Newhall: 6943
134 E j Norbury: 1628
135 D d Normanton: 9979
136 I i Oakwood: 7264
137 H k North Wingfield Central: 6078
138 F f Nottingham: 2052
139 F f Ockbrook and Borrowash: 7592
140 D d Old Whittington: 4231
141 C c Old Tupton: 8833
142 D d Peversil: 3006
143 G g Peverel: 3344
144 G g Pewhill: 2241
145 H k Pinxton: 5010
146 B b Plealey: 2278
147 B b Renishaw: 1848
148 I i Repton: 3698
150 A a Riddings: 5480
151 H k Ridgeway and Marsh Lane: 1839
152 A a Ripley and Marybrey: 5573
153 A a Shipley Park: 4808
154 F f Sandiacre North: 4197
155 F f Sandiacre South: 4328
156 F f Sawley: 7073
157 B b Scarcliffe: 1565
158 B b Scarcliffe North: 1720
159 B b Scarcliffe South: 1720
160 A a Shipley Park: Abbotsford 42%: 4179
161 B b Sharebrook East: 1454
162 B b Sharebrook North-West: 1634
163 B b Sharebrook North: 1221
164 B b Sharebrook South-West: 2894
165 B b Sharebrook South: 1946
166 H k Sharland: 5326
167 G g Simmondley: 2985
168 D e Sinfin: 10968
169 A a Somercotes: 5728
170 B b South Normanton East: 4025
171 B b South Normanton West: 4009
172 A j South West Parishes: 2480
173 D d Spondon: 12866
174 G g St Andrews: 4075
175 G g St Charles: 4224
176 C c St Helen's: 5030
177 C c St James: 5460
178 G g St Johns: 2471
179 C c St Leonards: 4207
180 E e Stanley: 2236
181 E j Staunton: 1619
182 E j Stone Bench: 3520
183 E j Stretton: 2861
184 E j Swadlincote: 4531
185 E j Swarkestone: 4918
186 A a Swarwick: 1417
187 E j Taddington: 1547
188 B b Tibshelf: 3395
189 I i Ticknall: 4929
190 E e Tideswell: 2315
191 G g Tintwistle: 1336
192 H k Tupton: 2934
193 H k Unstone: 2907
194 F f Victoria: 3682
195 C c Walton 82%: 6682
196 I i Walton: 1651
197 F f Wardlow: 5085
198 C c West: 4402
199 G g Whitecrofts: 1842
200 B b Whitwell: 4866
201 I i Willington: 2792
202 F f Wilshorne: 5792
203 H k Wingerworth: 6062
204 A a Wingfield: 2210
205 E j Winster and South Darley: 1459
206 E j Wirksworth: 5720
207 I i Woodville: 2357
208 E j Youlgreave: 1689

Hertfordshire

001 H b Abbots Langley: 4418
002 B j Aldenham East: 3743
003 B j Aldeyfield West: 5253
004 B j Aldenham West: 2355
005 C c Aldeanham East: 4459
006 C c Aldeanham West: 4284
007 E d Arbury: 2365
008 E d Ashridge: 2663
009 F f Ashley: 6636
010 H e Ashridge: 3403
011 B j Ashridge: 3576
012 E d Baldock: 9212
013 G g Bamfield Hill: 8159
014 F f Batchwood: 6211
015 E d Bedmond: 3107
016 H e Redmond: 3107
017 G g Berkhamsted Flash: 5011
018 B j Bennetts End: 5561
019 C c Berkhamsted Castle: 5123
020 E e Berkhamsted East: 6098
021 C c Berkhamsted Central: 4481
022 C c Bishop's Stortford Central: 8614
023 C c Bishop's Stortford Country: 6218
024 C c Bishop's Stortford Hillside: 5452
025 C c Bishop's Stortford Thorley: 7590
026 E e Bovingdon and Flaunden: 4823
027 F f Bragbury End: 2178
028 C c Braughing: 1838
029 E e Brickendon Liberty and Little Heath: 5238
030 D e Brickendonbury: 3854
031 A a Broxbourne: 7097
032 E d Bushey Heath: 5033
033 A a Bury Green: 7155
034 E e Cheshunt: 2286
035 I h Callowland: 5412
036 D e Campsmount: 3148
037 H e Carpenders Park: 4891
038 B j Central: 4771
039 I h Central: 6193
040 B j Chandlers: 2935
041 B j Chess Valley: 5992
042 A a Cheshunt Central: 4741
043 A a Cheshunt North: 7067
044 B e Chipperfield: 1680
045 A a Cuffley: 3993
046 H e Chorleywood: 5433
047 F f Clarence: 5713
048 F g Codicote: 3096
049 F f Colney Heath: 2021
050 C c Cottered: 1741
051 B j Croxley: 5655
052 B j Crabtree: 6577
053 H e Croxley Green North: 3019
054 H e Croxley Green South: 3473
055 H e Croxley Green: 4206
056 H e Croxley Green: 6525
057 B j Cupid Green: 6461
058 C c Dacorum: 3443
059 D d Eliztree: 5652
060 B e Elizabeth and Markyate: 4265
061 A a Flamstead End: 6646
062 B e Flaunden: 2246
063 A a Goffs Oak: 4581
064 E e Grange: 5247
065 C c Great Amwell: 1920
066 F f Grove Hill: 8152
067 J i Haldens: 12647
068 F f Hartham: 6015
069 F f Harpenden East: 6553
070 F f Harpenden North: 7559
071 F f Harpenden Rural: 6772
072 F f Harpenden West: 6410
073 D e Hatfield East: 5537
074 J i Hatfield East: 7015
075 J i Hatfield North: 7709
076 J i Hatfield West: 6157
077 H e Hemel Hempstead: 7280
078 C c Heath North: 4968
079 D d Heath South: 5190
080 C c Hertford Bengeo: 6074
081 C c Hertford Rural: 7403
082 C c Hertford Kingsmead: 5078
083 C c Hertford North: 5621
084 E e Hightfield: 6122
085 H e Hilltop: 4250
087 E d Hitchwood: 1724
088 A a Hoddesdon North: 6768
089 A a Hoddesdon Town: 6102
090 D e Holwell: 2536
091 J i Holywell: 5716
092 J i Hoo: 1910
093 J i Howlands: 5659
094 G e Kecksy: 2536
095 D e Kenilworth: 3756
096 D e Kingsway: 4815
097 E e Knebworth: 6372
098 H e Langleybury: 3625
099 B j Leverstock Green: 6840
102 E d Letchworth East: 6434
103 E d Letchworth South East: 8048
104 E d Letchworth South-West: 6144
105 B j Lewsiscock Green: 6840
106 C c Little Amwell: 3556
107 C c Little Hadham: 2043
108 F e London Colney: 8132
109 G g Longmeadow: 6748
110 D e Lyndhurst: 4180
111 D e Maple Cross and West Hyde: 2596
112 F f Marshalswick North: 6297
113 F f Marshalswick South: 6664
114 G g Martins Wood 94%: 6962
115 A a Mendens: 5030
116 H e Mill End: 2959
117 D d Mill: 4278
118 G g Mobbsbury: 4366
119 H e Moor Hill: 3129
120 G g Monkswood: 3134
121 H e Moor Park: 2722
122 C c Much Hadham: 2880
123 C c Munden: 1311
124 I h Nascot: 5996
125 B j Nash Mills: 1988
126 E d Newsells: 1538
127 J i Northaw: 5307
128 B e Northchurch: 2620
129 H e Northwick: 4763
130 E e Offa: 2200
131 G g Old Stevenage: 6837
132 E d Oughton: 5167
133 H e Oxhey Hall: 3285
134 I h Oxhey: 6130
135 B j Park Street: 6076
136 I h Park: 5343
137 J i Peartree: 6550
138 G g Peartree: 4803
139 D d Potters Bar Central: 3916
140 D e Potters Bar East: 5731
141 D e Potters Bar North: 4377
142 D e Potters Bar South: 3463
143 D e Potters Bar West: 4734
144 E d Priory: 3417
145 F f Redbourn: 5666
146 H e Rickmansworth: 4179
147 G g Roebuck: 2583
148 H e Rosedale: 3624
149 E d Roundwood: 5803
150 E d Royston West 92%: 7661
151 A a Ruby: 6966
152 E d Sandon: 1467
153 F f Sandridge: 2054
154 F e Sarratt: 2577
155 C c Sawbridgeworth: 2365
156 D e Sheaslry: 2721
157 E d Shephall: 4547
158 J i Sherrards: 5595
159 F f Sopwell: 6880
160 B j Stanborough: 3798
161 D d St James East: 4309
162 D e St James West: 4663
163 G g St Nicholas: 4911
164 F f Sterling: 5092
165 F h St Stephens: 7153
166 J i Stevenage: 6496
167 C c Standon St Mary: 3331
168 C c Tanners: 2062
169 C c Stapleford: 1634
170 C c Tewin: 2162
171 C c Thundridge: 1479
172 A a Theobalds: 4930
173 C c Thundridge: 1479
174 B j Tring Central: 5038
175 B e Tring East: 4568
176 B j Tring West: 4861
177 B e Tudeley: 2782
178 F e Verulam: 6370
179 F e Vicarage: 2419
180 C c Walkern; Martins Wood 94%: 3134
181 E d Walsworth: 8005
182 A a Waltham Cross North: 4136
183 A a Waltham Cross South: 5598
184 C c Ware Christchurch: 4520
185 C c Ware Priory: 3906
186 E e Ware St Mary's: 4837
187 C c Ware Trinity: 3806
188 B j Warners East: 5977
189 C c Watton at Stone: 2119
190 J i Welham Green and Redhill: 6773
191 G g Wellfield: 3267
192 J i Welwyn East: 5387
193 J i Welwyn West: 3713
194 E d Weston: 1548
195 C c Westmill: 6091
196 E d Wilbury: 3526
197 J i Woodcock Hill: 5453
198 A a Wormley and Turnford: 6344

Leicestershire

001 E e Abbey 46%; Belgrave 4%; St Augustine's 69%: Western Park 17%; Wycliffe 23%: 14634
002 E e Abbey 54%; Belgrave 96%; Mowmacre 95%; St Augustine's 31%: 10022
003 H e All Saints: 8089
004 E e Anstey: 3440
005 D b Ashby 66%; De Montfort 34%; Castle 9%: 5933
006 G h Appleby: 1924
007 F e Ashfordby: 2190
008 B j Ashby 11%; Nanpantan; Outwoods 51%; Southfields 21%: 7369
009 B j Ashby 87%; Garendon; Hathern; Storer 27%: 17991
010 E e Aylestone 24%; Saffron 75%; Aylestone 65%: 16491
011 E e Aylestone 26%; Castle; East Goscote 41%: 11538
012 E e Aylestone 50%; Eyres Monsell; Saffron 25%: 16082
013 D b Bagworth; Markfield 91%: 2111
014 D b Barlestone, Nailstone and Osbaston; Cadeby, Carlton and Market Bosworth: 5733
015 B g Barrow-upon-Soar and Quorndon 4%; Mountsorrel and Rothley 55%: 5416
016 B g Barrow-upon-Soar and Quorndon 47%; The Wolds 9%: 4627
017 B g Barrow-upon-Soar and Quorndon 49%: 4614
018 I i Birstall East: 7433
019 D b Barwell; De Montfort 2%: 10957
020 H e Bassett: 3496
021 D b Belgrave 34%; Charnwood 8%; Latimer 94%: Wycliffe 6%: 12589
022 E e Belgrave 63%; Mowmacre 5%; Stoneygate 94%: West Humberstone 35%: 21935
023 I i Belton: 1384
024 C c Billesdon 11%; Glen: 3835
025 C c Billesdon 89%: 1182
026 B g Birstall Grocote; Birstall Greengate; Birstall Netherhall; Birstall Riverside; Birstall Stonehill: 11951
027 C c Bosworth: 1654
028 F e Bottesford: 2981
029 B g Braunstone: 7294
030 I i Braunston: 999
031 G h Breedon 4%; Castle Donington; Kegworth 12%: 6858
032 G h Breedon 6%; Swannington 42%; Worthington: 2742
033 G h Brooksby: 2103
034 H e Brocks Hill: 3151
035 H e Buckminster: 2638
036 C c Broughton: 6487
037 D b Burbage 52%; Castle 2%; De Montfort 65%: 6564
038 D b Burbage 96%; Castle 15%: 11502
039 D b Cadeby, Carlton and Market Bosworth 8%: 1180
040 I i Casterton: 974
041 I i Castle 24%; Hollywell 43%; Ivanhoe 82%: 5814
042 G h Castle 76%; Hollywell 9%: 2144
043 D b Castle 77%: 5161
044 H e Charnwood: 4962
045 E d Charnwood 5%; Coleman; Evington 98%: 13225
046 E d Charnwood 12%: 19050
047 D b Humberstone 7%; Latimer 6%; West Humberstone 65%: 15522
048 G h Coalville 1%; Greenhill 66%; Ivanhoe 82%: 5814
049 G h Coalville 13%; Greenhill 66%; Holly Hayes 75%: 9952
050 G h Coalville 15%; Hugglescote 44%; Ibstock 21%: 3932
051 G h Coalville 59%; Holly Hayes 19%: 2934
052 A a Cosby: 3390
053 I i Cottesmore: 2547
054 A a Croft: 6438
055 F i Craven: 3414
056 A a Croft: 6438
057 E e Crown Hills; Evington 2%; Humberstone 45%: Stoneygate 30%: 17033
058 F i Eastern Scraptoft: 1307
059 D b Desford and Peckleton: 4500
060 C c Duddington: 1182
061 C c Ullesthorpe 37%: 1499
062 E e Eyres Monsell: 4284
063 F e Earl Shilton: 9101
064 E e Earl Shilton; Barlestone: 9996
065 C c Eastern 44%: 807
066 C c Eastern 56%: 1034
067 I i Edith Weston: 755
068 F i Egleton: 3051
069 A a Ellis 11%; Fairestone 42%: 2769
070 A a Ellis 89%; Fairestone 19%: 3816
071 I i Empingham: 1043
072 A a Enderby: 2707
073 A a Enderby 58%; Narborough: 9956
074 I i Exton: 1533
075 A a Fairestone 48%: 2750
076 H e Fairfield: 3668
077 A a Fairfield 31%: 1304
078 A a Plainville 67%: 2628
079 C c Fleckney: 4295
080 A a Foxe; Millfield; Fairestone: 5806
081 F i Frisby-on-the-Wreake: 1677
082 F i Gaulby: 1280
083 C c Gilmorton 24%; Gilmorton 22%: 961
084 C c Gilmorton 76%; Peatling 9%: 1550
085 A a Glen Parva: 5365
086 H e Grange: 3065
087 G h Greenhill 54%; Hugglescote 96%: 6635
088 D b Groby 87%; Markfield 91%: 4848
089 D b Groby 92%: 6734
090 B g Hamilton 5%; Scraptoft 95%; Woodthorpe 31%: 4020
091 B g Humberstone 30%: 5015
092 G h Holywell 48%: 2079
093 C c Houghton: 1182
094 E e Humberstone 93%: 6887
095 G h Ibstock and Heather 16%; Ibstock and Heather 84%: 5493
096 G h Ibstock 18%; Moira 32%: 2046
097 G h Kegworth 88%: 3390
098 I i Kelton: 1813
099 I i Knossington: 4713
100 C c Kilworth 73%: 1431
101 A a Kirby: 4219
103 I i Langham: 1248
104 I i Lyddington: 1384
105 A a Leicester Forest East 10%: 2485
106 A a Leicester Forest East 90%: 4406
107 B g Leicester: 1190
108 F i Long Clawson: 2148
109 I i Long Whatton: 1574
110 C c Lubenham: 1731
111 C c Lutterworth: 2365
112 C c Lutterworth Lindes; Lutterworth St Mary's; Lutterworth Sheriter; Lutterworth Wycliffe: 7380
113 C c Market Harborough Bowdes; Market Harborough Logan; Market Harborough North 94%: 7880
114 C c Market Harborough North 6%; Market Harborough South; Market Harborough West: 8683
115 G h Measham: 4044
116 G h Medbourne: 2813
117 B g Mountsorrel and Rothley 45%; Quorndon 6%: 2085
118 F i Morcott: 1384
119 E e New Parks; St Augustine's 6%; Western Park 71%: 18854
120 D b Newbold: 2426
121 F i Newport: 5755
122 A a Normanton: 2433
123 E e North Braunstone; Rowley Fields 84%: 16938
124 A a Northfield; Winchester: 6538
125 I i Oakham: 3433
126 I i Oakham and Deanthorpe: 2041
127 A a Old Dalby: 1880
128 B g Oadby: 2433
129 B g Woodthorpe 69%: 5545
130 C c Owston: 1352
131 I i Queabrough 1%; Thurmaston: 9392
132 B i Queabrough 14%; Syston: 11318
133 B i Queabrough 85%: 2613
134 D b Ratby: 3601
135 A a Ravenstone 51%: 1355
136 E e Rowley Fields 16%; Westcotes; Western Park 12%: 11694
137 I i Ryhall: 1871
138 C c Scraptoft; Thurnby: 4203
139 D b Sheepy and Witherley: 2649
140 B b Shepshed East; Shepshed West: 12961
141 B g Sileby; Six Hills 20%: 7190
142 B i Six Hills 80%: 1945
143 B g Somerby: 1964
144 B g Southfields 20%; Stoneygate 37%: 3612
145 E e Spinney Hill 55%; Stoneygate 47%: 14070
146 A a St Johns: 1795
147 B j St Peters: 3471
148 H e St Wolstan's: 7715
149 A a Stanton: 2640
150 F i Stathern: 1249
151 G h Swannington 58%; Whitwick 6%: 1565
152 F i Syston: 4131
153 F i The Wolds 91%: 2433
154 F i Thorpe: 1665
155 B g Whitwick 17%: 4963
156 C c Tilton: 1182
157 C c Tugby and Skeffington: 1418
158 C c Tur Langton: 1230
159 I i Uppingham: 3143
160 F i Walton-on-the-Wolds: 1673
161 F i Warwick: 3446
162 H e Westfield: 4038
163 A a Whetstone: 4032
164 A a Wigston Fields: 1176
165 B g Woodhouse and Swithland 91%: 2215
166 F i Wymondham: 1523

Lincolnshire

001 C c Abbey: 6359
002 B a Alford 1%; Hogsthorpe 39%; Willoughby with Sausthorpe: 1994
003 B a Alford 14%; Mablethorpe 61%: 1170
004 B a Alford 85%: 2989
005 F f Ancaster: 3743
006 G h Ancholme Valley: 1856
007 F a Ashby-de-la-Launde: 2140
008 F f Aveland: 2016
009 E d Bardney: 1726
010 A d Burgate: 2361
011 F e Barnby: 2084
012 D c Bassingham: 2251
013 F e Carlton: 2257
014 D c Billingbay: 2075
015 B b Binbrook; Donington-on-Bain 20%: 1999
016 C c Birchwood: 12934
017 C c Boultham: 6415
018 F f Bourne East: 5047
019 F f Bourne North: 2841
020 D c Bracebridge Heath: 3094
021 D c Branston: 2767
022 D c Branston and Mere: 4217
023 D a Brant Broughton and Stragglethorpe: 2406
024 B a Burgh-le-Marsh: 2718
025 G b Caistor: 2502
026 F e Carlton: 5302
027 F f Casewick: 1641
028 C c Castle: 6776
029 A d Cherwood: 2840
030 B a Chapel St Leonards: 2884
031 A d Coningby: 2901
032 B a Coningby: 2901
033 D c Cherwell and Hand's Leage: 2553
034 E f Crowland: 3292
035 F f Deeping St James: 6285
036 E f Deeping St Nicholas: 1236
037 F f Devon: 1835
038 B b Donington-on-Bain 13%; Wragby 87%: 2102
039 B b Donington-on-Bain 66%; Tetford 18%: 1598
040 E d Donington: 3598
041 C c Dunholme: 2210
042 A d Dunston and North Scarle: 1851
043 F c Earlesfield: 5867
044 F c Ermine: 1534
045 A d Fenside: 4820
046 A d Fiskerton: 1398
047 A d Five Village: 3276
048 F c Glebe: 1730
049 F f Forest: 1269
050 F f Gainsborough: 2182
051 B a Fotherby 2%; North Thoresby: 2116
052 B a Fotherby 98%; Marsh Chapel 35%: 1948
053 A d Frampton: 1343
054 B a Friskney: 1130
055 B a Gedney: 2080
056 G b Gainsborough East: 6861
057 G b Gainsborough North: 5168
058 G b Gainsborough South-West: 5168
059 A d Market Rasen: 2149
060 C c Glen Eden: 1605
061 F f Gonerby Moor: 1728
062 F c Grantham St Johns: 4246
063 F c Grey Friars: 2214
064 A a Grimoldby: 2134
065 A a Halton Holgate: New Leake 34%: 2281
066 F c Harrowby: 5263
067 F c Heath: 1568
068 D c Heckington: 2215
069 D c Hemswell: 2271
070 D c Helpringham: 1742
071 A d Holton-le-Moor: 1634
072 F f Hillsides: 2032
073 F f Hogsthorpe: 1935
074 E d Holbeach St Johns: 1617
075 E d Holbeach Rural: 5338
076 A d Holland Fen: 889
077 B a Holton-le-Clay: 3818
078 B b Horncastle 4%; Roughton; Scrivelsby: 2086
079 B b Horncastle 96%: 4994
080 B a Hundleby: 1887
081 B a Ingoldmells: 1988
082 F f Isaac Newton: 1834
083 B b Kelsey: 2238
084 A d Kirton: 3798
085 D c Lawrence: 2584
086 D c Lessingham: 2584
087 D c Lincoln: 1486
088 F f Lincrest: 1712
089 A d Louth: 2433
090 C c Longdales: 6009
091 F f Lincoln: 1174
092 A a Mablethorpe; Sutton and Mablethorpe: 7090
093 B a Marchan-le-Fen; Trefford 12%: 1925
094 F f Market and West Deeping: 5601
095 F f Market Rasen: 4199
096 B a Marsh Chapel 65%; Tetney 22%: 1883
097 D c Martin: 1629
098 D c Metheringham: 3969
099 B a Mablethorpe: 2433
100 C c Minster: 10394
101 F f Moorland: 6652
102 F f Monkery: 2477
103 E d Moulton: 3025
104 D a Navenby: 1794
105 D a Nettleham: 3703
106 B a New Leake 66%; Spilsby: 2103
107 B a North Holme; Priory 48%; St James; St Margaret's: 7437
108 D c North Hykeham Central: 3377
109 D c North Hykeham North: 3803
110 D c North Hykeham South: 3526
111 D c North Kyme: 1862
112 B a North Somercotes: 2252
113 A d Old Leake: 1569
114 D c Doddington: 1445
115 C c Park: 6406
116 B a Partney 24%; Withern with Stain: 2085
117 B a Partney 76%; Willoughby with Sloothby 20%: 1246
118 F c Branchlife: 1815
119 F f Pinchbeck East: 3655
120 E f Pinchbeck West: 1270
121 A a Prey 52%; St Mary's; St Michael's; Trinity: 6791
122 F f Ringstone: 2045
123 D c Roskington: 4293
124 G b Saxilby: 3624
125 F c Saxonwell: 2193
126 B a Scamblesby: 1784
127 B a Scarborough 81%; Scarcroft: 7318
128 G b Scotter: 2650
129 B a Sibsey 60%: 1403
130 D c Skellingthorpe: 3465
131 A d Skirbeck: 4260
132 D c Sleaford East: 1862
133 D c Sleaford North: 2819
134 D c Sleaford South: 1504
135 D c Sleaford Navigation: 2203
136 B b South Cliff: 1471
137 A d Spilsby: 1747
138 E f Spalding Central: 1440
139 E f Spalding Fen: 1440
140 E f Spalding North: 1705
141 E f Spalding South: 4747
142 E f Spalding West: 6654
143 B a Spilsby: 1998
144 F c St Anees: 5056
145 D c St Catherines; Scarbrough 19%: Winthorpe: 9037
146 F f St Georges: 3926
147 F f St Marys: 4730
148 C c St Wulframs: 4437
149 F f Stamford North: 5676
150 B a Stow: 1921
151 E f Sutton Bridge: 4244
152 B a Sutton and Trusthorpe 81%: 3163
153 E d Swineshead: 2057
154 B a Tattershall; Woodhall Spa 9%: 2779
155 F f Tattershall 28%: 1192
156 B a Tetney 78%: 1691
157 B a Theddlethorpe 16%: 1210
158 B a Theddlethorpe St Helen: 1501
159 B a Thonock: 1992
160 F f Toller: 1300
161 D c Torksey: 2077
162 G b Trent: 2422
163 F f Tuesday: 1797
164 D c Waddington East: 2546
165 D c Waddington West: 2259
166 D c Waddington West: 2259
167 B a Wainfleet: 2431
168 G b

MAGENTA

BLACK

Wales and the West Midlands Region

Clwyd
DISTRICTS
A Alyn and Deeside
B Colwyn
C Delyn
D Glyndwr
E Rhuddlan
F Wrexham Maelor
CONSTITUENCIES
a Alyn and Deeside
b Clwyd North West
c Clwyd South West
d Delyn
e Wrexham

Dyfed
DISTRICTS
A Carmarthen
B Ceredigion
C Dinefwr
D Llanelli
E Preseli Pembrokeshire
F South Pembrokeshire
CONSTITUENCIES
a Carmarthen
b Ceredigion and Pembroke North
c Llanelli
d Pembroke

Gwent
DISTRICTS
A Blaenau Gwent
B Islwyn
C Monmouth
D Newport
E Torfaen
CONSTITUENCIES
a Blaenau Gwent
b Islwyn
c Monmouth
d Newport East
e Newport West
f Torfaen

Gwynedd
DISTRICTS
A Aberconwy
B Arfon
C Dwyfor
D Meirionnydd
E Ynys Mon-Isle of Anglesey
CONSTITUENCIES
a Caernarfon
b Conwy
c Meirionnydd nant Conwy
d Ynys Mon

Hereford and Worcester
DISTRICTS
A Bromsgrove
B Hereford
C Leominster
D Malvern Hills
E Redditch
F South Herefordshire
G Worcester
H Wychavon
I Wyre Forest
CONSTITUENCIES
a Bromsgrove
b Hereford
c Leominster
d Mid Worcestershire
e South Worcestershire
f Worcester
g Wyre Forest

Mid Glamorgan
DISTRICTS
A Cynon Valley
B Merthyr Tydfil
C Ogwr
D Rhondda
E Rhymney Valley
F Taff-Ely
CONSTITUENCIES
a Bridgend
b Caerphilly
c Cynon Valley
d Merthyr Tydfil and Rhymney
e Ogmore
f Pontypridd
g Rhondda

Powys
DISTRICTS
A Brecknock
B Montgomeryshire
C Radnor
CONSTITUENCIES
a Brecon and Radnor
b Montgomery

Shropshire
DISTRICTS
A Bridgnorth
B North Shropshire
C Oswestry
D Shrewsbury and Atcham
E South Shropshire
F The Wrekin
CONSTITUENCIES
a Ludlow
b North Shropshire
c Shrewsbury and Atcham
d The Wrekin

South Glamorgan
DISTRICTS
A Cardiff
B Vale of Glamorgan
CONSTITUENCIES
a Cardiff Central
b Cardiff North
c Cardiff South and Penarth
d Cardiff West
e Vale of Glamorgan

Staffordshire
DISTRICTS
A Cannock Chase
B East Staffordshire
C Lichfield
D Newcastle-under-Lyme
E South Staffordshire
F Stafford
G Staffordshire Moorlands
H Stoke-on-Trent
I Tamworth
CONSTITUENCIES
a Burton
b Cannock and Burntwood
c Mid Staffordshire
d Newcastle-under-Lyme
e South East Staffordshire
f South Staffordshire
g Stafford
h Staffordshire Moorlands
i Stoke-on-Trent Central
j Stoke-on-Trent North
k Stoke-on-Trent South

Warwickshire
DISTRICTS
A North Warwickshire
B Nuneaton and Bedworth
C Rugby
D Stratford-on-Avon
E Warwick
CONSTITUENCIES
a North Warwickshire
b Nuneaton
c Rugby and Kenilworth
d Stratford-on-Avon
e Warwick and Leamington

West Glamorgan
DISTRICTS
A Lliw Valley
B Neath
C Port Talbot (was Afan)
D Swansea
CONSTITUENCIES
a Aberavon
b Gower
c Neath
d Swansea East
e Swansea West

West Midlands
DISTRICTS
A Birmingham
B Coventry
C Dudley
D Sandwell
E Solihull
F Walsall
G Wolverhampton
CONSTITUENCIES
a Aldridge – Brownhills
b Birmingham Edgbaston
c Birmingham Erdington
d Birmingham Hall Green
e Birmingham Hodge Hill
f Birmingham Ladywood
g Birmingham Northfield
h Birmingham Perry Barr
i Birmingham Selly Oak
j Birmingham Small Heath
k Birmingham Sparkbrook
l Birmingham Yardley
m Coventry North East
n Coventry North West
o Coventry South East
p Coventry South West
q Dudley East
r Dudley West
s Halesowen and Stourbridge
t Meriden
u Solihull
v Sutton Coldfield
w Walsall North
x Walsall South
y Warley East
z Warley West
a1 West Bromwich East
b1 West Bromwich West
c1 Wolverhampton North East
d1 Wolverhampton South East
e1 Wolverhampton South West

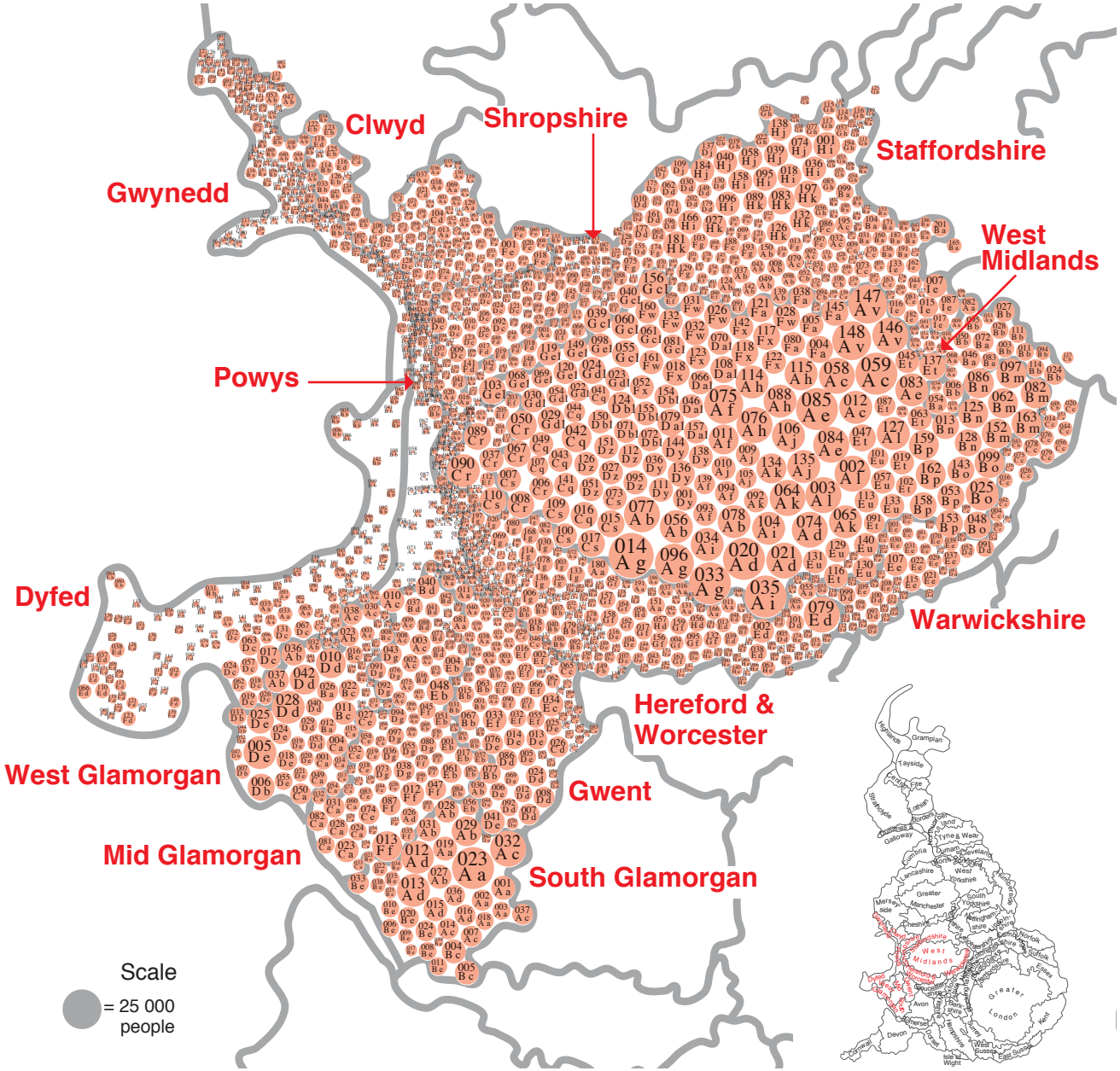

Wales and the West Midlands Region Ward List

By County *Format:* Ward-number District-code Constituency-code Ward-name(s) : Population

MAGENTA

BLACK

Clwyd

001 F e Acton; Borras Park; Little Acton; Rhosnesni 21/5; 8936
002 A a Aberdyfi; Higher and East Shotton 24/6; Mancot 7/6; 3944
003 A a Aston 53/6; Exelsze 86/6; 4696
004 C a Bagillt East; 2689
005 C d Bagillt West; 2102
006 B b Betws yn Rhos; Eirias 29/6; Llanfair Talhaiarn 16/6; 1678
007 E e Bodfeilyddan; St Asaph East; St Asaph West; 5108
008 F e Brosington; 2947
009 F e Bryn'mbo; Minera 33/6; 3453
010 F e Bryn Celyn; 1786
011 A a Buckley Bistre East 13/6; Buckley Pentrobin 64/6; 1984
012 A a Buckley Bistre East 87/6; 3099
013 A a Buckley Bistre West; 4627
014 A a Buckley Mountain; Buckley Pentrobin 25/6; 2903
015 A a Buckley Pentrobin 31/6; 1076
016 A a Caergwrle; 1749
017 C a Caerwys; 2271
018 F e Cais Park 17/6; Queensway 88/6; Whitegate 51/6; 6481
019 F e Cais Park 22/6; Macsydne; Rhosnesni 19/6; 3716
020 F e Cais Park 61/6; Queensway 23/6; 3995
021 C d Cefn 28/6; Oakenholt; 3757
022 C d Cefn 36/6; 3161
023 C d Cefn 36/6; Trelawny 97/6; 4222
024 F e Cefn 51/6; Plas Madoc 26/6; 2111
025 F e Cefn 61/6; 2954
026 F e Cefn 99/6; Plas Madoc 74/6; Ruabon 19/6; 2788
027 D b Corwen Canal; 1765
028 D c Chirk North; Chirk South; 3994
029 C a Clicain; Gronwenffrdd; 2714
030 F e Coedpoeth 31/6; 1513
031 F e Coedpoeth 49/6; Minera 19/6; 1787
032 C d Colehill; Trelawny 3/6; 3367
033 B b Colwyn 37/6; Eirias 14/6; Llydiart; 4698
034 B b Colwyn 63/6; 2224
035 A a Connah's Quay Central 16/6; Connah's Quay Wepre 73/6; 2112
036 A a Connah's Quay Central 84/6; 2766
037 A a Connah's Quay Golftyn; 4426
038 A a Connah's Quay South; Connah's Quay Wepre 27/6; 5139
039 D a Corwen 27/6; Gwyddelwern; 1404
040 D a Corwen 45; Llangollen Rural 36/6; 935
041 D c Cyrnol; Llanrhaeadr; 1899
042 D c Denbigh Central 48/6; Denbigh Lower 42/6; Denbigh Upper 79/6; Henllan; 5402
043 D c Denbigh Central 52/6; Denbigh Lower 58/6; Denbigh Upper 21/6; 3898
044 B b Dinorben; Meyllteyrn; Rhuallt; Rhyl 39/6; 5678
045 B b Dyserth; Trefnant; 3848
046 D c Efenechtyd; 1257
047 B b Eirias 20/6; Gloddaeth; 2691
048 B b Eirias 33/6; 1144
049 B b Eirias 35/6; Llysfaen; 3592
050 F e Eisclusham 11/6; Rhyd-y-Mwyn; 1441
051 F e Eisclusham 89/6; 2621
052 A a Elfed; Pentre Mawr; 3944
053 C d Flynnogwrydd; Gronant; 3715
054 F e Garden Village 50/6; Gwernaver; Stanaty 26/6; 3621
055 F e Garden Village 59/6; Stanaty 54/6; 2206
056 B b Gele 69/6; Kinmel Bay; Tonyre; 6270
057 B b Gele 74/6; Llanddulas; 5082
058 B b Glyn 30/6; Rhiw 81/6; 5489
059 F e Greenfield; Holywell East 16/6; 3200
060 F e Gresford East and West; Holt 7/6; Marford and Hoseley 79/6; Rhosnesni 64/6; 5329
061 F e Gwaenisc; New Brongtton 49/6; 3175
062 C d Gwernymynydd; 1484
063 F e Gwernyfil East and South; Stanaty 20/6; 4238
064 F e Gwernyfil North; 2566
065 F e Gwernyfil West; 2878
066 C d Halkyn; 2103
067 A a Hawarden; 1901
068 A a Higher and East Shotton 13/6; West Shotton 19/6; 914
069 A a Higher and East Shotton 64/6; West Shotton 81/6; 4355
070 A a Higher Kinnerton; Hope; 3884
071 F e Holt 93/6; 1879
072 C d Holywell East 84/6; Holywell West 10/6; 2997
073 C d Holywell West 90/6; 2573
074 F e Johnstown 13/6; Poncian; 4174
075 F e Johnstown 87/6; 2791
076 C d Leeswood; 2077
077 E e Llanarmon-yn-Iâl; 1681
078 D c Llanbedr Dyffryn Clwyd; 1351
083 B c Llanfair Talhaiarn 84/6; 1298
084 A a Llanfynydd; 1730
085 B c Llangernyw; 1415
086 D c Llangollen Rural 45; 1507
087 D c Llangollen; 3267
088 D c Llanrhaeadr-ym-Mochnant; 981
089 D c Llanrhaeadr-yng-Nghinmeirch; 1359
090 B c Llansannan; 1518
091 D c Llansilin; 850
092 D c Llanycil; 1192
093 F a Llay 34/6; 1660
094 F a Llay 66/6; 3172
095 A a Mancot 93/6; 2824
096 F e Marchwiel 85/6; Overton; 2859
097 F e Marchwiel 92/6; 1985
098 F e Marford and Hoseley 17/6; Rossett; 4523
099 E e Melidor; Prestatyn South-West 50/6; 3651
100 C d Mold Broncoch; 1432
101 C d Mold Central 37/6; Mold West; 1992
102 C d Mold Central 63/6; Mold South; 2781
103 C d Mold East; 1394
104 C d Mold North 26/6; Mynydd Isa
105 C d Mold North 74/6; 1176
106 C d Moelyn; Whitefaed; 4248
107 F e New Broughton 51/6; 1448
108 A a North and East Brongtton; South Brongtton; 5444
109 C d Northop; 4155
110 F e Offa East 30/6; Offa West 50/6; 3423
111 F e Offa East 70/6; Penyffordd 49/6; 4932
112 F e Offa West 50/6; 1711
113 F e Pant; 2264
114 B b Pentre Mawr; 5443
115 F e Penycae; 3438
116 E e Prestatyn Central; Prestatyn South-West 50/6; 4933
117 E e Prestatyn East; 2786
118 E e Prestatyn North; 4745
119 A a Queensferry; 1896
120 B b Rhos; 4457
121 B b Rhuallt; 2575
122 E e Rhyl East; Rhyl West 9/6; 4993
123 E e Rhyl South East 92/6; 5985
124 E e Rhyl South-West 64/6; 3349
125 E e Rhyl South; Rhyl South East 8/6; Rhyl South-West 36/6; 6043
126 E e Rhyl West 91/6; 4539
127 F e Ruabon 81/6; 2510
128 D c Ruthin; 5029
129 A a Saltney; 4528
130 A a Sealand; 3000
131 B b Sirior; 1722
132 C d Trelawnyd and Gwaenysgor 51/6; 2481
133 A a Treuddyn; 1551
134 B c Uwchland; 1470
079 A a Llanddoiwen 30/6; Whitland; 2011
080 C a Llandyrnog; 2037
081 C a Llandyrnog; 1537
082 A a Llandyfleiog; St Ishmael; 2602
083 B b Llanefydd; 1721
084 C a Llangwyd; 1740
085 C a Llanfair-ar-y-Bryn; 1046
086 B b Llanfairfechan; 1148
087 C a Llanfihangel Abertrybwch; 1560
088 B b Llanfihangel Ysgyrnyd 17/6; Llangeitho 58/6; Llangybi 12/6; Tregaron 28/6; 3582
089 B b Llanfihangel Ysgrad 87/6; Llanwnnen 30/6; 2490
090 A a Llanfihangel-ar-Arth; 2122
091 C a Llangadog; 1747
092 B b Llangeitho 42/6; Tregaron 89/6; 1555
093 A a Llangennech; 3966
094 E d Llangwm; 1947
095 B b Llangybi; 1886
096 A a Llanrwst; 2789
097 A a Llansantffraid; 1296
098 A a Llanllyfni 62/6; Llanwnda 29/6; Pencaenrg 81/6; 3018
099 B b Llanybydder; 1293
100 A a Llanybydder 19/6; 839
101 B b Lledrod; 2052
102 B b Llwyncelyn; 1242
103 E e Maesglochfan; Wiston 28/6; 2015
104 E e Maesgwynne; 1616
105 F e Mametsey; 1280
106 F d Merlin; 2115
107 B b Mynydd Mechell; 2467
108 B b Nevern; 1480
109 E d Letterston; 2179
110 E d Milford Central and East; Milford North; 3577
111 E d Milford North and West 88/6; 3577
112 C e Myddfai; 640
113 C e Myddfai; 1114
114 F d Narberth Rural 32/6; Narberth Town; 3654
115 F d Narberth Rural 68/6; Narberth Town; 3910
116 B b New Quay; 915
117 E d Neyland East; Neyland West 55/6; 3400
077 B b Rhosyr; 1225
078 B b Rhosyr; 1422
079 C a Rhuddlan; 2272
080 C a Saron 16/6; Cross Hands; Llangyndeyrn; Tumble; 8400
081 C a Saron 84/6; 2701
082 D a Saron 85/6; Nantyglo 39/6; 4327
083 C a Abercinn; 1348
084 E d Cilrhedyn; 1214
085 C d Aberfferaw 72/6; 1787
086 C d Aberffraw; 1607
087 C d Ambrosden 28/6; 1087
088 C d Ambrosden 29/6; 1100
089 C d Ambrosden 30/6; 1109
090 C d Arthog 10/6; Brithdir and Llanfachreth and Ganllwyd 99/6; 1064
091 C d Arthog 90/6; Llangelynnin; 1861
092 D d Bala; 2109
093 D d Barmouth 37/6; Dyffryn Ardudwy 25/6; Llandecwyn; 817
094 D d Barmouth 97/6; 2306
095 D d Beaumaris; 1475
096 D d Bentraeth 23/6; 1135
097 D d Bodedern; 1305
098 D d Bodffordd; 1276
099 D d Bodorgan; 1227
100 D d Brynsiencyn; 1142
101 D d Cadnant; 1914
102 D d Cadnant; 1913
103 D d Caergeiliog; 1275
104 D d Cemaes; 1155
105 D d Cemlyn; 1212
106 D d Cerrigdruidion; 1427
107 D d Chirbury; 1450
108 D d Cwm Cadnant; 2337
109 D d Dwyran; 1402
110 D d Edern; 1347
111 D d Gaerwen; 2262
112 D d Gwyngyll; 1962
113 D d Holyhead Central; 2742
114 D d Holyhead East; 2445
115 D d Holyhead North; 2047
116 D d Holyhead South; 2445
117 D d Kingsland; 1961
118 D d Lligwy; 1216
119 D d Llanbadrig; 1291
120 D d Llanddeiniolen; 2732
121 D d Llanfaethlu; 1725
122 D d Llanfair Pwllgwyngyll; 3101
123 D d Llangefni; 2732
124 D d Llanfihangel Tre'r Beirdd; 1251
125 D d Llanfwrog; 1552
126 D d Llangoed; 1280
127 D d Llangristiolus; 1351
128 D d Llanidan; 2141
129 D d Llanrhuddlad; 926
130 D d Lligwy; 1722
131 D d Penrhosfeilw; 1521
132 D d Pentraeth; 2404
133 D d Rhosneigr; 2039
134 D d Rhosybol; 1548
135 D d Trearddur; 2178
136 D d Tregaron; 1786
137 D d Trewalchmai; 1577
138 D d Tudweiliog; 1267
139 D d Valley; 2348
140 D d Y Fflenallt; 5261
077 A a Llanddoiwen 30/6; Whitland; 2011
080 C a Llandyrnog; 2037
081 C a Llandyrnog; 1537
082 A a Llandyfleiog; St Ishmael; 2602
083 B b Llanefydd; 1721
084 C a Llangwyd; 1740
085 C a Llanfair-ar-y-Bryn; 1046
086 B b Llanfairfechan; 1148
087 C a Llanfihangel Abertrybwch; 1560
088 B b Llanfihangel Ysgyrnyd 17/6; Llangeitho 58/6; Llangybi 12/6; Tregaron 28/6; 3582
089 B b Llanfihangel Ysgrad 87/6; Llanwnnen 30/6; 2490
090 A a Llanfihangel-ar-Arth; 2122
091 C a Llangadog; 1747
092 B b Llangeitho 42/6; Tregaron 89/6; 1555
093 A a Llangennech; 3966
094 E d Llangwm; 1947
095 B b Llangybi; 1886
096 A a Llanrwst; 2789
097 A a Llansantffraid; 1296
098 A a Llanllyfni 62/6; Llanwnda 29/6; Pencaenrg 81/6; 3018
099 B b Llanybydder; 1293
100 A a Llanybydder 19/6; 839
101 B b Lledrod; 2052
102 B b Llwyncelyn; 1242
103 E e Maesglochfan; Wiston 28/6; 2015
104 E e Maesgwynne; 1616
105 F e Mametsey; 1280
106 F d Merlin; 2115
107 B b Mynydd Mechell; 2467
108 B b Nevern; 1480
109 E d Letterston; 2179
110 E d Milford Central and East; Milford North; 3577
111 E d Milford North and West 88/6; 3577
112 C e Myddfai; 640
113 C e Myddfai; 1114
114 F d Narberth Rural 32/6; Narberth Town; 3654
115 F d Narberth Rural 68/6; Narberth Town; 3910
116 B b New Quay; 915
117 E d Neyland East; Neyland West 55/6; 3400
077 B b Rhosyr; 1225
078 B b Rhosyr; 1422
079 C a Rhuddlan; 2272
080 C a Saron 16/6; Cross Hands; Llangyndeyrn; Tumble; 8400
081 C a Saron 84/6; 2701
082 D a Saron 85/6; Nantyglo 39/6; 4327
083 C a Abercinn; 1348
084 E d Cilrhedyn; 1214
085 C d Aberffraw 72/6; 1787
086 C d Aberffraw; 1607
087 C d Ambrosden 28/6; 1087
088 C d Ambrosden 29/6; 1100
089 C d Ambrosden 30/6; 1109
090 C d Arthog 10/6; Brithdir and Llanfachreth and Ganllwyd 99/6; 1064
091 C d Arthog 90/6; Llangelynnin; 1861
092 D d Bala; 2109
093 D d Barmouth 37/6; Dyffryn Ardudwy 25/6; Llandecwyn; 817
094 D d Barmouth 97/6; 2306
095 D d Beaumaris; 1475
096 D d Bentraeth 23/6; 1135
097 D d Bodedern; 1305
098 D d Bodffordd; 1276
099 D d Bodorgan; 1227
100 D d Brynsiencyn; 1142
101 D d Cadnant; 1914
102 D d Cadnant; 1913
103 D d Caergeiliog; 1275
104 D d Cemaes; 1155
105 D d Cemlyn; 1212
106 D d Cerrigdruidion; 1427
107 D d Chirbury; 1450
108 D d Cwm Cadnant; 2337
109 D d Dwyran; 1402
110 D d Edern; 1347
111 D d Gaerwen; 2262
112 D d Gwyngyll; 1962
113 D d Holyhead Central; 2742
114 D d Holyhead East; 2445
115 D d Holyhead North; 2047
116 D d Holyhead South; 2445
117 D d Kingsland; 1961
118 D d Lligwy; 1216
119 D d Llanbadrig; 1291
120 D d Llanddeiniolen; 2732
121 D d Llanfaethlu; 1725
122 D d Llanfair Pwllgwyngyll; 3101
123 D d Llangefni; 2732
124 D d Llanfihangel Tre'r Beirdd; 1251
125 D d Llanfwrog; 1552
126 D d Llangoed; 1280
127 D d Llangristiolus; 1351
128 D d Llanidan; 2141
129 D d Llanrhuddlad; 926
130 D d Lligwy; 1722
131 D d Penrhosfeilw; 1521
132 D d Pentraeth; 2404
133 D d Rhosneigr; 2039
134 D d Rhosybol; 1548
135 D d Trearddur; 2178
136 D d Tregaron; 1786
137 D d Trewalchmai; 1577
138 D d Tudweiliog; 1267
139 D d Valley; 2348
140 D d Y Fflenallt; 5261

Gwynedd

Gwent

Hereford and Worcester

Mid Glamorgan

Powys

Shropshire

South Glamorgan

Staffordshire

Warwickshire

West Glamorgan

West Midlands

MAGENTA

BLACK

Yorkshire & Humberside, North West Region and Cumbria

Cheshire

DISTRICTS
- A Chester
- B Congleton
- C Crewe and Nantwich
- D Ellesmere Port and Neston
- E Halton
- F Macclesfield
- G Vale Royal
- H Warrington

CONSTITUENCIES
- a City of Chester
- b Congleton
- c Crewe and Nantwich
- d Eddisbury
- e Ellesmere Port and Neston
- f Halton
- g Macclesfield
- h Tatton
- i Warrington North
- j Warrington South

Cumbria

DISTRICTS
- A Allerdale
- B Barrow-in-Furness
- C Carlisle
- D Copeland
- E Eden
- F South Lakeland

CONSTITUENCIES
- a Barrow and Furness
- b Carlisle
- c Copeland
- d Penrith and the Borders
- e Westmorland and Lonsdale
- f Workington

Greater Manchester

DISTRICTS
- A Bolton
- B Bury
- C Manchester
- D Oldham
- E Rochdale
- F Salford
- G Stockport
- H Tameside
- I Trafford
- J Wigan

CONSTITUENCIES
- a Altrincham and Sale
- b Ashton-under-Lyne
- c Bolton North East
- d Bolton South East
- e Bolton West
- f Bury North
- g Bury South
- h Cheadle
- i Davyhulme
- j Denton and Reddish
- k Eccles
- l Hazel Grove
- m Heywood and Middleton
- n Leigh
- o Littleborough and Saddleworth
- p Makerfield
- q Manchester Blackley
- r Manchester Central
- s Manchester Gorton
- t Manchester Withington
- u Manchester Wythenshawe
- v Oldham Central and Royton
- w Oldham West
- x Rochdale
- y Salford East
- z Stalybridge and Hyde
- a1 Stockport
- b1 Stretford
- c1 Wigan
- d1 Worsley

Humberside

DISTRICTS
- A Boothferry
- B Cleethorpes
- C East Yorkshire
- D East Yorkshire Borough of Beverley (was Beverley)
- E Glanford
- F Great Grimsby
- G Holderness
- H Kingston upon Hull
- I Scunthorpe

CONSTITUENCIES
- a Beverley
- b Booth Ferry
- c Bridlington
- d Brigg and Cleethorpes
- e Glanford and Scunthorpe
- f Great Grimsby
- g Kingston-upon-Hull East
- h Kingston-upon-Hull North
- i Kingston-upon-Hull West

Lancashire

DISTRICTS
- A Blackburn
- B Blackpool
- C Burnley
- D Chorley
- E Fylde
- F Hyndburn
- G Lancaster
- H Pendle
- I Preston
- J Ribble Valley
- K Rossendale
- L South Ribble
- M West Lancashire
- N Wyre

CONSTITUENCIES
- a Blackburn
- b Blackpool North
- c Blackpool South
- d Burnley
- e Chorley
- f Fylde
- g Hyndburn
- h Lancaster
- i Morecambe and Lunesdale
- j Pendle
- k Preston
- l Ribble Valley
- m Rossendale and Darwen
- n South Ribble
- o West Lancashire
- p Wyre

Merseyside

DISTRICTS
- A Knowsley
- B Liverpool
- C Sefton
- D St. Helens
- E Wirral

CONSTITUENCIES
- a Birkenhead
- b Bootle
- c Crosby
- d Knowsley North
- e Knowsley South
- f Liverpool Broadgreen
- g Liverpool Garston
- h Liverpool Mossley Hill
- i Liverpool Riverside
- j Liverpool Walton
- k Liverpool West Derby
- l Southport
- m St. Helens North
- n St. Helens South
- o Wallasey
- p Wirral South
- q Wirral West

North Yorkshire

DISTRICTS
- A Craven
- B Hambleton
- C Harrogate
- D Richmondshire
- E Ryedale
- F Scarborough
- G Selby
- H York

CONSTITUENCIES
- a Harrogate
- b Richmond
- c Ryedale
- d Scarborough
- e Selby
- f Skipton and Ripon
- g York

South Yorkshire

DISTRICTS
- A Barnsley
- B Doncaster
- C Rotherham
- D Sheffield

CONSTITUENCIES
- a Barnsley Central
- b Barnsley East
- c Barnsley West and Penistone
- d Don Valley
- e Doncaster Central
- f Doncaster North
- g Rother Valley
- h Rotherham
- i Sheffield Attercliffe
- j Sheffield Brightside
- k Sheffield Central
- l Sheffield Hallam
- m Sheffield Heeley
- n Sheffield Hillsborough
- o Wentworth

West Yorkshire

DISTRICTS
- A Bradford
- B Calderdale
- C Kirklees
- D Leeds
- E Wakefield

CONSTITUENCIES
- a Batley and Spen
- b Bradford North
- c Bradford South
- d Bradford West
- e Calder Valley
- f Colne Valley
- g Dewsbury
- h Elmet
- i Halifax
- j Hemsworth
- k Huddersfield
- l Keighley
- m Leeds Central
- n Leeds East
- o Leeds North East
- p Leeds North West
- q Leeds West
- r Morley and Leeds South
- s Normanton
- t Pontefract and Castleford
- u Pudsey
- v Shipley
- w Wakefield

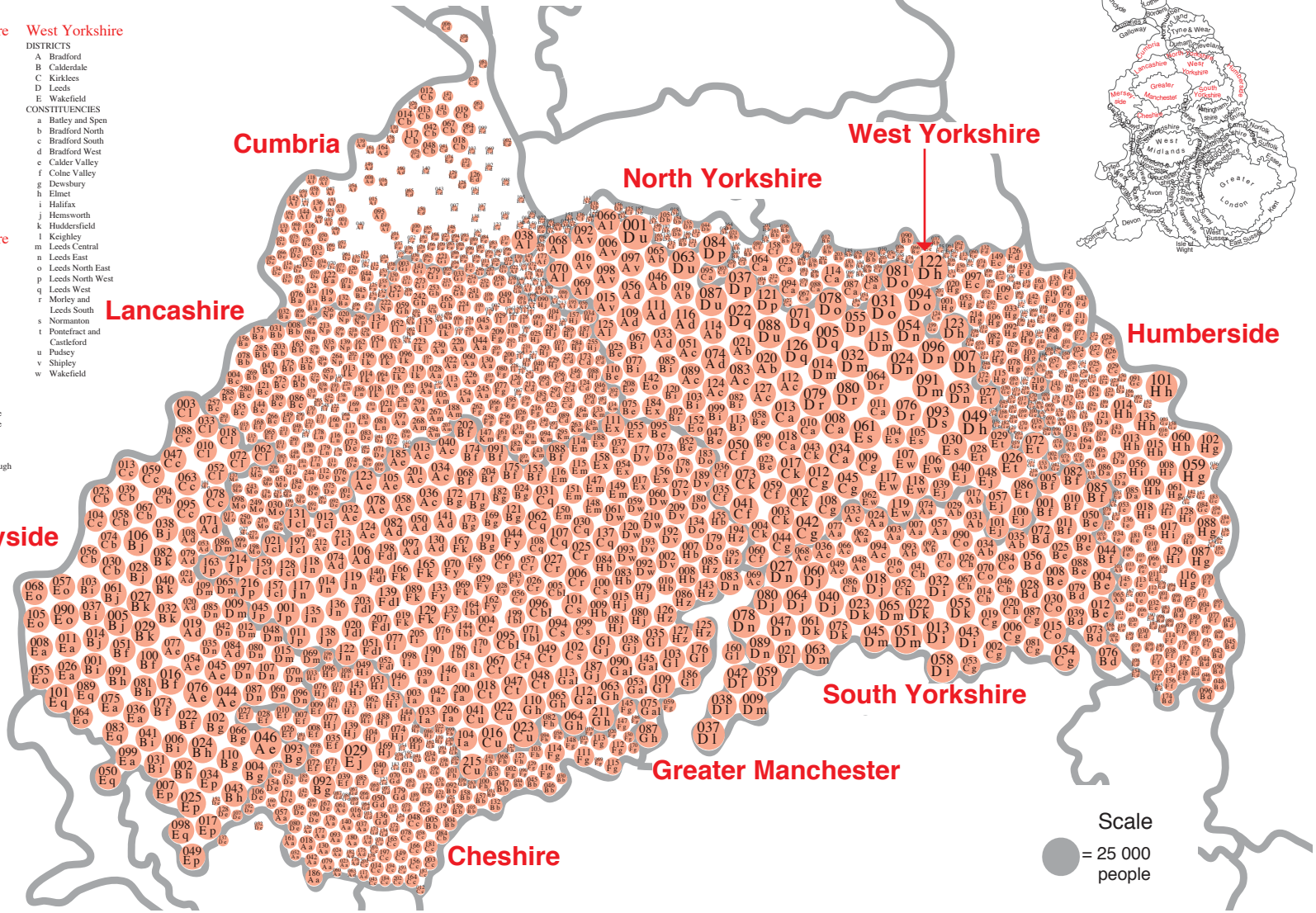

MAGENTA

BLACK

Yorkshire & Humberside, North West Region and Cumbria Ward List

By County *Format:* Ward-number District-code Constituency-code Ward-name(s) : Population

Cheshire

001 C c Acton: 1443
002 F g Alderley Edge: 4482
003 C c Alexandra: 4916
004 B b Alsager East: 4925
005 B b Alsager West: 6987
006 H j Appleton and Stretton: 8888
007 E f Appleton 5%; Farnworth 12%; Halton: 7860
008 E f Appleton 7%; Kingsway 90%: 6405
009 E f Appleton 79%; Kingsway 2%: 5291
010 E f Appleton 8%; Farnworth 88%: Hough Green 15%: 8825
011 B b Astbury: 1380
012 C c Audlem: 2274
013 G h Barnton: 5802
014 C c Barony Weaver: 4650
015 G d Barrow 11%; Mara: 1968
016 A d Bunbury 89%: 4132
017 H i Betsey: 5062
018 A a Blacon Hall: 6465
019 F g Bollington Central: 1892
020 F g Bollington East: 2575
021 F g Bollington West: 2573
022 H j Booths Hill: 2720
023 A a Boughton Heath: 5823
024 A a Boughton: 5211
025 B b Brereton: 1613
026 E f Broadheath 10%; Ditton 81%; Riverside 11%: 6412
027 E f Broadheath 15%; Ditton 19%; Hough Green 47%: 5899
028 E f Broadheath 75%; Hough Green 38%; Riverside 16%: 9157
029 E j Brookfields; Castlefields 5%; Clough 17%; Daresbury 19%; Mindshaw; Norton: 23937
030 B b Bagilawton: 2702
031 C c Bunbury: 2023
032 A d Burton and Ness: 2935
033 H i Burtonwood: 10042
034 G h Cattle: 6331
035 E f Castlefields 95%; Halton Brook 8%: 7865
036 D e Central: 4689
037 A a Christleton: 4635
038 G d Church: 2232
039 E f Clough 16%; Grange 68%: 9925
040 E f Clough 67%; Heath 61%: 8175
041 G h Cogshall: 2118
042 A a College: 5014
043 C c Combermere: 1871
044 B b Congleton Central: 3392
045 B b Congleton North: 5306
046 B b Congleton South: 4132
047 B b Congleton West: 7109
048 C c Coppenhall: 7265
049 H i Croft: 1520
050 G d Cuddington and Marton: 6434
051 H i Cuddington and Glazebury: 7215
052 A a Curzon: 3799
053 B b Dane: 4369
054 E j Daresbury 81%: 1274
055 G d Davenham and Maidens: 5507
056 F h Dean Row: 5183
057 A a Dee Banks: 1706
058 C c Delamere: 3689
059 F g Disley: 4590
060 A a Dodleston: 2037
061 A a Elworth: 6152
062 H i Fairfield: 7636
063 A a Farndon: 2113
064 G d Forest: 1626
065 G d Frodsham East: 3282
066 G d Frodsham North West: 3532
067 G d Frodsham South: 2089
068 F h Fulshaw: 5110
069 F g Gawsworth: 2421
070 G d Gorst West: 4372
071 E f Grange 10%; Halton Brook 84%: 7550
072 E f Grange 22%; Halton Brook 7%; Heath 3%; Mersey 53%: 6031
073 G d Grange: 5056
074 H j Grappenhall and Thelwall: 8778
075 G d Gravel: 2728
076 H i Great Sankey North: 10406
077 H i Great Sankey South: 9369
078 C c Grosvenor: 4630
079 A a Grosvenor: 5117
080 E f Groves: 7666
081 E f Hale: 2012
082 F h Handforth: 6343
083 G d Hartford: 4605
084 C c Haslington: 6143
085 E f Heath 36%; Mersey 47%: 5487
086 H j Heatley: 2902
087 G d Helsby Central: 1554
088 G d Helsby North: 1693
089 G d Helsby South and Alvanley: 1761
090 F g Henbury: 2104
091 F h High Leigh: 2740
092 B b Holmes Chapel: 5465
093 A a Hoole: 5403
094 F g Hough: 3436
095 H i Howley: 4637
096 H j Hulme: 6938
097 G d Kingsley: 2035
098 E f Kingsway 9%; Riverside 73%: 5871
099 F h Knutsford Nether: 2243
100 F h Knutsford Over: 4385
101 F h Knutsford South: 4731
102 F h Knutsford West: 1993
103 F h Lacey Green: 4619
104 H j Latchford: 7004
105 B b Lawton: 3248
106 D e Ledsham: 6573
107 D e Little Neston: 3405
108 H j Lostock: 4855
109 G h Lostock Gralam: 2338
110 H j Lyme: 2583
111 F g Macclesfield Central: 8687
112 F g Macclesfield East: 7167
113 F g Macclesfield North East: 8279
114 F g Macclesfield North West: 10241
115 F g Macclesfield South: 7305
116 F g Macclesfield West: 7345
117 A d Malpas: 3684
118 G h Marston and Moulton: 2672
119 C c Mare Green: 5453
120 B b Mere: 1711
121 B b Middlewich Cledford: 3630
122 B b Middlewich Kinderton: 6470
123 G d Milton: 3060
124 C c Minshull: 3913
125 F g Mobberley: 2697
126 A a Mollington: 2740
127 F h Morley and Styal: 5054
128 A a Neston: 3960
129 F g Nether Alderley: 3205
130 A a Newton: 5007
131 G h Northwich: 4243
132 B b Odd Rode: 5358
133 H i Orford: 7623
134 G d Oulton: 1918
135 G d Over Tarporley: 2802
136 G d Over Tiverton: 5449
137 D e Parkgate: 3789
138 C c Peckforton: 1508
139 H j Penketh and Cuerdley: 9115
140 A a Plas Newton: 4482
141 F h Prestbury: 2274
142 D e Poulton: 3629
143 H i Poulton with Fearnhead North: 11730
144 H i Poulton with Fearnhead South: 5605
145 F g Poynton Central: 7264
146 F g Poynton East: 2359
147 F g Poynton West: 5508
148 F g Prestbury: 5272
149 C c Queens Park: 5276
150 F g Rainow: 2723
151 D e Rivacre: 4711
152 D e Saughall: 2176
153 H i Rixton and Woolston: 9555
154 D e Rossmere: 5828
155 G h Rudheath and Whatcroft: 3572
156 C c Sandiway: 2108
157 B b Sandbach East: 5055
158 B b Sandbach North: 6092
159 B b Sandbach West: 4692
160 A a Saughall: 3729
161 A a Sealand: 4643
162 G d Seven Oaks: 1601
163 G h Shakerley: 1729
164 C c Shavington: 6435
165 C c Shebrook: 5110
166 C c St Johns: 4270
167 D e Stanlow: 2178
168 H j Statham: 1941
169 H j Stretton: 2702
170 F g Sutton: 2979
171 D e Swettenham: 5723
172 G d Swanlow: 4134
173 G d Tarporley: 2802
174 A d Tarvin: 4105
175 A d Tattenhall: 3263
176 A d Tilston: 1690
177 A a Tollemache Grange: 3710
178 A a Upton Heath: 5162
179 G d Vale Royal: 6715
180 A a Vicars Cross: 5235
181 C c Waldron: 5650
182 A a Walmer: 1750
183 G d Weaver: 946
184 C c Wellington: 3758
185 D e Westminster: 3765
186 A a Willaston: 6310
187 C c Weston Park: 1749
188 H j Winsford: 7554
189 G d Wharton: 3707
190 D e Whitby: 3325
191 H i Whitecross: 4429
192 D e Willaston and Thornton: 3848
193 C c Willaston East: 2692
194 C c Willaston West: 3287
195 G h Wilmslow East: 4088
196 H i Winwick: 3264
197 C c Wistaston: 4622
198 G h Witton North: 3010
199 G h Witton South: 3122
200 D e Wolverham: 2850
201 C c Woolstanwood: 1906
202 C c Wybunbury: 3167

Cumbria

001 A f All Saints: 4135
002 E d Alston Moor: 2065
003 E d Arbeia: 3322
004 E d Appleby: 1357
005 F e Arnside: 2216
006 C c Castle: 3021
007 E d Askham: 932
008 A d Belah: 2740
009 B a Barrow Island: 3518
010 D e Beckermet: 3040
011 F e Beetham: 1692
012 C b Belah; Stanwix Urban 18%: 8162
013 C b Belle Vue 22%; Denton Holme 75%; Timsy 92%: 6543
014 C b Belle Vue 78%; Yewdale 60%: 8918
015 A f Bissey: 1816
016 A d Blackhall: 1995
017 D e Bouth: 1498
018 C b Botcherby 43%; Castle 17%: 6856
019 C b Botcherby 57%; St Michaels: 6212
020 C d Brampton: 3957
021 C c Brunstock: 4088
022 E d Brough: 1199
023 A f Broughton: 1569
024 F e Broughton: 2348
025 C d Burgh by Sands: 3279
026 C d Burgh 60%; Stanwix Rural 9%: 1820
027 F e Burneside: 1934
028 F e Burton and Holme: 2402
029 F e Cartmel Fell: 1524
030 F e Cartmel: 1820
031 A e Castle: 3367
032 B a Castle: 5518
033 D e Cleator Moor North: 3630
034 D e Cleator Moor South: 3036
035 A f Clifton: 1688
036 F e Colton and Haverthwaite: 1620
037 F e Coniston: 1304
038 F e Coske Valley: 1543
039 E d Crosby Ravensworth: 1202
040 A f Crummock: 1247
041 C d Currock 9%; St Cuthbert without: Upperby 9%: 3036
042 C b Harraby 81%; St Aidans 6%; Stanwix Urban 4%: 5805
043 E d Dacre: 1175
044 B a Dalton North: 5849
045 B a Dalton South: 5850
046 A f Dalton: 7140
047 A f Dearham: 1929
048 C c Denton Holme 91%; Trinity 8%: 5633
049 A f Drigg and Carleton: 1969
050 D e Distington: 2600
051 E d Eamont: 1351
052 D e Egremont North: 4441
053 D e Egremont South: 3270
054 A f Ellen: 1933
055 A f Ellenborough: 3865
056 F e Endmoor: 2527
057 D e Emerdale: 1952
058 A f Evaring: 2901
059 A f Flimby: 1775
060 A f Frizington: 2472
061 D e Gosforth: 1568
062 C d Grange: 3867
063 C d Great Corby and Geltsdale 39%; Hayton: 2953
064 C d Great Corby and Geltsdale 61%; Wetheral: 5042
065 E d Greystoke: 1442
066 D e Harbour: 3438
067 C b Harraby 27%; Upperby 91%: 4895
068 A f Harrington: 2884
069 E d Hartside: 1035
070 D e Haverigg: 1030
071 A f Heathwaite: 1760
072 F e Hawkshead: 1229
073 C d Hensingham: 3845
074 E d Hesket: 2405
075 D e Hillcrest: 3741
076 B a Hindpool: 5827
077 D e Holme Hill: 2679
078 F e Holker: 1701
079 D e Howgate: 3888
080 D e Hutton: 1286
081 C d Irthing: 1975
082 D e Kelle: 2611
083 F e Kendal Castle: 2285
084 F e Kendal Far Cross: 1870
085 F e Kendal Fell: 1832
086 F e Kendal Highgate: 2390
087 F e Kendal Heron Hill: 2347
088 F e Kendal Highgate: 2153
089 F e Kendal Minsfeet: 1779
090 F e Kendal Nether: 2261
091 F e Kendal Oxenholme: 2288
092 F e Kendal Stonecross: 2133
093 F e Kendal Strickland: 1797
094 F e Kendal Underley: 1650
095 A f Kirkby: 4836
096 F e Kirkby Lonsdale: 2076
097 D e Kirkby Stephen: 2209
098 E d Kirkby Thore: 1269
099 E d Kirkoswald: 1187
100 F e Lakes Ambleside: 3353
101 F e Lakes Grasmere: 1630
102 E d Langwathby: 1354
103 E d Lazonby: 1187
104 F e Levens: 1745
105 E d Long Marton: 907
106 F e Low Furness: 2716
107 A f Lowther: 1480
108 C d Lyne: Stanwix Rural 13%: 2852
109 F e Lyth Valley: 1492
110 A f Marsh: 2183
111 D e Mellbreak: 1477
112 D e Middleton without: 1401
113 F e Milnthorpe: 2573
114 D e Moresdale East: 2431
115 D e Moresdale West: 2796
116 A f Morecambe: 4254
117 C b Morton: Yewdale 40%: 7358
118 A f Netherhall: 2991
119 B a Newbarns: 5800
120 B a Newton: 2776
121 A f Northlake: 1253
122 B a Orrnsgill: 4692
123 E d Orton with Tebay: 1242
124 B a Parkside: 5483
125 E d Penrith Carleton: 1823
126 E d Penrith East: 4836
127 E d Penrith North: 4120
128 E d Penrith South: 2365
129 E d Penrith West: 2009
130 E d Ravenstonedale: 886
131 B a Redcar: 5336
132 B a Roosecote: 5968
133 A f Sandbanks: 3202
134 D e Sandwith: 2945
135 A f Scalegill: 1766
136 A f Seaton Moor: 5764
137 F e Sedbergh: 3088
138 E d Shap: 1294
139 A d Silloth: 2942
140 D e Solway: 1376
141 C b St Aidans 42%; Stanwix Urban 57%: 6113
142 D e St Bees: 1655
143 A f St Bridgets: 5124
144 A f St John's: 4419
145 A f St Michaels: 4346
146 A f Stainburn: 2775
147 C b Stanwix Rural 28%; Stanwix Urban 7%: 4134
148 F e Stavelye-in-Westmorland: 1630
149 A d Tarns: 1800
150 A f Thirlmere: 1199
151 F e Ulverston Central: 1580
152 F e Ulverston East: 1667
153 F e Ulverston North: 1709
154 F e Ulverston South: 3936
155 F e Ulverston West: 2974
156 B a Walney North: 5420
157 B a Walney South: 4161
158 A d Wampool: 2197
159 E d Warcop: 1186
160 A d Warnell: 1798
161 A d Waver: 1966
162 A f Westfield: 3805
163 E d Wetherall: 1155
164 A f Wigton: 5306
165 D e Wilton: Egremont Hopletwhite: 1507
166 F e Windermere Bowness North: 2225
167 F e Windermere Bowness South: 1908
168 F e Windermere Town: 2292

Greater Manchester

001 J p Abram: 13302
002 D v Alexandra: 11351
003 E v Ashton Hurst: 12909
004 C v Ardwick 1%; Central 1%: Hulme 82%: 6422
005 C h1 Ardwick 2%; Hulme 18%; Moss Side 80%: 9952
006 C v Ardwick 97%; Longsight 11%: 11124
007 H b Ashton Hurst: 12909
008 H b Ashton St Peters: 10814
009 H b Ashton St Peters': 10593
010 H b Ashton Waterloo: 10968
011 H b Ashton Waterloo: 12786
012 J f Aspull-Standish: 13435
013 A v Astley Bridge: 13624
014 J v Atherton: 11996
015 H j Bamfurlong: 13173
016 C v Baguley: Broadlands 37%: 16712
017 E v Baldersnee: 9681
018 C v Barlow Moor: 12560
019 J v Barton: 9983
020 J j1 Bedford-Astley: 12709
021 J v Belfield: 11191
022 C v Benchill 46%; Northenden 48%; Sharston 26%: 14950
023 C v Beswick 54%; Central 46%: 12012
024 B v Bickershaw: 13146
025 C v Besswick and Clayton 22%; Lightbowne 3%; Newton Heath 93%: 14857
026 C v Besswick and Clayton 26%; Bradford 20%; Central 17%: 6976
027 C v Besswick and Clayton 51%; Bradford 80%: 15345
028 F y Blackfriars 34%; Broughton 36%; Kersal 6%: 6881
029 F y Blackfriars 66%; Langworthy 4%: 5467
030 C g Blackley 4%; Charlestown 82%: 10722
031 C g Blackley 96%; Crumpsall 7%: 12259
032 A e Blackrod: 12415
033 I a Bradshaw: 11603
034 A e Bradshaw: 11983
035 C v Brentwood: 14987
036 C v Brightmet: 14987
037 E v Brinnington and Deepdale: 8739
038 G j Brinnington: 10748
039 G j Bredbury: 11409
040 A e Bromley Cross: 13346
041 C v Brooklands 68%; Northenden 32%: 14291
042 I a Brooklands: 10086
043 F y Broughton 57%; Kersal 11%: 6960
044 F y Broughton 8%; Kersal 85%: 10485
045 J p Byrom: 12617
046 I f Buckley: 9991
047 C v1 Burnage 94%; Didsbury: 15314
048 C v1 Burnage 21%; Old Moat 9%; Withington 83%: 14273
049 C v1 Burnage 65%; Levenshulme 20%; Longsight 15%: 17787
050 A d Burnden: 12800
051 F d Cadishead: 12356
052 F d1 Calder: 13673
053 G a1 Cale Green: 11453
054 E v Castleton: 9720
055 E v Central and Falinge: 10783
056 C v Central 2%; Cheetham 22%: 5001
057 C v Central 60%; Cheetham 9%: 11275
058 A e Central: 11005
059 D a Chadderton Central: 11289
060 D w Chadderton North: 10216
061 D w Chadderton South: 10562
062 C q2 Charlestown 18%; Cheetham 32%; Harpurhey 11%: 14780
063 G h Cheadle Hulme North: 14862
064 G h Cheadle Hulme South: 14362
065 G h Cheadle: 12203
066 C v Cheetham 78%; Harpurhey 3%: 11325
067 C v Chorlton: 13680
068 B f Church: 10667
069 F e Clifton and Kersley: Weaste and Seedley 66%: 8159
070 F y Crumpsall: 11603
071 J b1 Clifford: 10746
072 J v Cromwell: 11884
073 D o Crompton: 10784
074 A e Daisyfield: 12100
075 G a1 Davenport: 12292
076 I j Denton Ashworth: 12907
077 I j Davyhulme West: 10141
078 A e Dukinfield Dukinfield: 16996
079 I j Denton North East: 12866
080 A e Dukinfield Stalybridge: 12363
081 I j Denton West: 11703
082 A d Derby: 11803
083 A e Darcy Lever: 11974
084 H b Droylsden West: 10992
085 H j Droylsden East: 10310
086 H z Dukinfield: 12298
087 B f East Bromfield: 16564
088 B f East: 10430
089 C v Eccles: 11238
090 G a1 Edgeley: 12725
091 F y Elton: 11416
092 D v Failworth East: 10583
093 D v Failworth West: 10416
094 C v Falloworfield 18%; Levenshulme 7%; Rusholme: 13245
095 C h1 Falloworfield 31%; Whalley Range: 15815
096 C h1 Falloworfield 52%; Moss Side 57%: 14257
097 A d Farnworth: 12481
098 I a Fitton: 9734
099 C a Gorton North 20%; Gorton South 51%: 14264
100 C a Gorton South 8%: 11126
101 C a Gorton South 2%; Longsight 82%: 12715
102 C a Gorton South 47%; Levenshulme 73%; Longsight 7%: 16634
103 G j Great Moor: 13802
104 I a Green: 11453
105 A e Haslingden: 12456
106 A e Harper Green: 13749
107 C a Hathersage: Longsight 62%: 13264
108 C a Harpurhey 55%; Newton Heath 7%: 7350
109 G j Heard Grove: 12792
110 G h Heald Green: 13055
111 G j Heaton: 12608
112 G a1 Heaton Mersey: 15051
113 G a1 Heaton Norris: 12233
114 E m Heywood North: 9517
115 E m Heywood South: 11086
116 E m Heywood West: 9680
117 J v Hindley Green: 15185
118 J v Hindley: 12267
119 J v Hindsford: 14018
120 D w Hollinwood: 12862
121 B g Hollywood: 10634
122 A e Horwich: 14458
123 A e Horwich: 14458
124 J v Hyde Godley: 11286
125 J v Hyde Newton: 12786
126 J v Hyde Werneth: 11334
127 A e Ince: 9729
128 J v Irlam 4%; Winton: 12894
129 A e Jackson: 12991
130 A e Jackson: 12991
131 J v Langtworthy 23%; Ordsall 20%; Pendleton 9%; Weaste and Seedley 5%: 5247
132 J v Langtworthy 73%; Pendleton 13%; Weaste and Seedley: 12014
133 F y Lees: 10017
134 D o Leigh Central: 12010
135 D o Leigh East: 13002
136 D o Leigh Firs 15%; Mosley: 14836
137 D o Leigh Lightshaw: 13922
138 D o Leigh Lightshaw: 13922
139 F d1 Little Hulton 15%; Walkden North 73%; Walkden South 29%: 13867
140 F d1 Little Hulton 85%: 9851
141 A d Little Lever: 12113
142 E e Littleborough: 11693
143 H z Longdendale: 10580
144 I b1 Longford: 9726
145 G a1 Manor: 11981
146 I z Mersey: Mary's: 11965
147 E e Middleton Central: 8690
148 E e Middleton East: 8457
149 E e Middleton North: 11709
150 E e Middleton South: 10050
151 E e Middleton West: 6823
152 E e Middleton: 11308
153 I a Moorside: 10796
154 C v Moss Side 3%; Old Moat 91%: 12421
155 H b Mossley: 10991
156 E e Newhold: 10502
157 J c1 Newtown: 11953
158 E e Norden and Bamford: 12125
159 J c1 Norley: 10223
160 G i1 North Marple: 12008
161 G j North Reddish: 15763
162 F y Ordsall 80%: 5676
163 J g Orrell: 12182
164 I b1 Park: 7671
165 F k Pendlebury 28%; Swinton North 86%; Swinton South 9%: 15486
166 F k Pendlebury 3%; Swinton South 12%: 11141
167 E e Norden and Bamford: 12125
168 F y Pilkington Park: 9933
169 B g Pilkington Park: 9933
170 I j Reddish: 7671
171 B g Radcliffe Central: 10709
172 B g Radcliffe North: 12846
173 B g Radcliffe South: 10050
174 B g Radcliffe West: 13743
175 F e Redvales: 11094
176 G i1 Romiley: 12017
177 D v Royton North: 11101
178 D v Royton South: 9740
179 D o Rochdale Central: 12477
180 H g Rochdale Central: 12477
181 J a Sale Moor: 9755
182 B g Sedgley: 10395
183 D o Shaw: 10380
184 E x Smallbridge and Castleton: 9991
185 A e Smithills: 11008
186 G i Southern Marple: 14862
187 G j South Reddish: 13571
188 E e Spotland: 9721
189 D v St James: 8586
190 I a Stalybridge: 11270
191 C v St Mary's: 12918
192 D v St Marys: 12317
193 D o Saddleworth: 10562
194 E x Smallbridge and Castleton: 11289
195 A e Sedgley: 10395
196 I j Stretford: 10039
197 J c1 Sale West: 10984
198 F d1 Swinton North 14%; Walkden North 25%; Walkden South 33%; Worsley and Boothstown 28%: 11086
199 I b1 Talbot: 8521
200 I a Tameside: 12363
201 C a Tonge: 10898
202 B f Trafford: 12363
203 J d Tyldesley East: 15526
204 B f Unsworth: 9987
205 J v Leyland St Mary's 70%: 4043
206 I a Village: 10253
207 D d1 Walkden North 3%; Walkden South 38%; Worsley and Boothstown 62%: 11361
208 E e Werdle: 8716
209 D v Westhoughton: 11276
210 D w Werneth: 11476
211 G a1 Werneth Low: 14718
212 A e Westhoughton: 10614
213 J v Wigan East: 12016
214 J p Winstanley: 15575
215 C v Withington: 12363
216 J p Worsley Mesnes: 13126
217 J v Leyland St Mary's 30%: 4043
218 I a Little Hoole and Much Hoole 87%; Hoole 13%; Lostock Central and West: 5580
219 B f Little Hoole and Much Hoole 7%: 2645
220 B f Little Hoole and Much Hoole 6%: 2645
221 B f Lostock Hall 92%: 6145
222 B f Lostock Moss Side 30%: 6119
223 B f Lowerhouse: 4458
224 B f Middle: 2782
225 B f Moss Side: 7266
226 B f Moss Side: 7266
227 B f Moss Side: 7266
228 B f Moss Side: 7266
229 B f Moss Side: 7266
230 B f Moss Side: 7266
231 B f Moss Side: 7266
232 B f Moss Side: 7266
233 B f Moss Side: 7266
234 B f Moss Side: 7266
235 B f Moss Side: 7266
236 B f Moss Side: 7266
237 B f Moss Side: 7266
238 B f Moss Side: 7266
239 B f Moss Side: 7266
240 B f Moss Side: 7266
241 B f Moss Side: 7266
242 B f Moss Side: 7266
243 B f Moss Side: 7266
244 B f Moss Side: 7266
245 B f Moss Side: 7266
246 B f Moss Side: 7266
247 B f Moss Side: 7266
248 B f Moss Side: 7266
249 B f Moss Side: 7266
250 B f Moss Side: 7266
251 B f Moss Side: 7266
252 B f Moss Side: 7266
253 B f Moss Side: 7266
254 B f Moss Side: 7266
255 B f Moss Side: 7266
256 B f Moss Side: 7266
257 B f Moss Side: 7266
258 B f Moss Side: 7266
259 B f Moss Side: 7266
260 B f Moss Side: 7266
261 B f Moss Side: 7266
262 B f Moss Side: 7266
263 B f Moss Side: 7266
264 B f Moss Side: 7266
265 B f Moss Side: 7266
266 B f Moss Side: 7266
267 A a Sudell: 7340
268 A m Sunnyhurst: 6398
269 B h Talbot: 5796
270 M o Tanhouse: 5386
271 M o Tarleton: 4788
272 N p Titheberm: 3641
273 N p Tomlinson: 4228
274 C d Trinity: 3747
275 B e Tudhoe: 5526
276 M o Upholland North: 3676
277 M o Upholland South: 3040
278 N p Wadacre: 3195
279 G i Victoria: 6173
280 B j Wallace: 5642
281 H j Vivary Bridge: 5810
282 J j Waddington: 1152
283 L n Walton-Le-Dale: 5038
284 B j Walton: 4206
285 B h Warbreck: 6755
286 N p Warren: 4860
287 G i Warton: 2292
288 B h Westgate: 6868
289 H j Waterside: 4142
290 F i Westgate and Wrayton: 2002
291 A a West Park: 4929
292 J j Whalley: 3395
293 H j Whitefield: 4752
294 A m Whitehall: 4375
295 K m Whitehaven: 5417
296 D e Whittle-le-Woods: 3517
297 C d Whitehall: 6601
298 J j Wilpshire: 2681
299 B h Wharncliff and Pendleton: 1017
300 D e Withnell: 3528
301 K m Workington: 4106
302 C d Worsthorne: 3166
303 M o Wrightington: 3734
304 N h Wyresdale: 1791

Merseyside

001 B i Aberconwy: 8135
002 B i Abercromby: 4768
003 C i Amisdale: 13206
004 B j Anfield: 14976
005 B j Aigfield: 15273
006 B j Arbury: 2551
007 C e Bebington: 14179
008 E e Bebington: 3119
009 D m Billinge and Seneley Side 39%: 5977
010 C i Birkdale: 11892
011 E e Bidston: 14900
012 D m Blackbrook: 9594
013 D m Blackbrook: 11792
014 J j Beckfield: 13633
015 D m Broad Oak: 9845
016 B e Brombrough: 15162
017 E e Bromborough: 14116
018 C i Castrol Farm; Knowsley Park 12%: 3
019 A d Castrol Farm; Knowsley Park 88%; Northwood 11%: 12250
020 C i Cantrell Farm; Knowsley Park 11%: 3
021 A d Cantrell Farm; Kirkby Central 10%: 6036
022 F d Childwall: 15816
023 C h Church: 12067
024 D m Clubmoor: 9710
025 E e Clatterbridge: 11827
026 E e Claughton: 14246
027 C h Cleadon: 6451
028 B e County: 15657
029 B h Crosby: 17146
030 C h Derby: 12921
031 C h Dingle: 13628
032 B h Dovecot: 13429
033 C i Dukes: 13957
034 E e Eastham: 15011
035 E e Eastham: 9464
036 E e Egerton: 14473
037 C h Everton: 6059
038 B j Fazakerley: 13116
039 C h Fairfield: 9719
040 B h Gillmoss: 14952
041 B j Granby: 13022
042 B h Grange: 14944
043 B h Grosvenor: 15267
044 A d Halewood East 19%; Whiston North; Whiston South: 14860
045 A e Halewood East 67%; Prescot West 20%; St Gabriels 86%: St Mary's: 13349
046 A e Halewood East 75%; Halewood South; Halewood West: 18144
047 C e Harrington: 13521
048 D m Hardwick: 10865
049 E e Heswall: 16569
050 E e Hillside: 15187
051 E e Kensington: 15005
052 C h Kirkby Central 19%; Northwood 37%: 3382
053 A d Knowsley Park 8%; Longview; Page Moss 30%; Prescot East: 15130
054 A e Knowsley Park 3%; Kirkby Central 11%; Page Moss 70%; Prescot East: 12017
055 C e Lessowe: 13282
056 C e Lisscard: 15012
057 E e Liscard: 17232
058 C e Manor: 13263
059 D m Mossley Cross: 8886
060 E e Meols: 12641
061 B j Melrose: 15280
062 C i Meols: 12641
063 C i Molyneux: 14247
064 D m Moston: 12085
065 D m Moss Bank: 10593
066 B e Netherley: 8539
067 C h Netherton: 10325
068 E e New Brighton: 14880
069 D m Newton: 9971
070 D m Newton West: 9445
071 A d Northwood 52%; Tower Hill: 12471
072 C i Norwood: 12973
073 B j Old Swan: 12467
074 C h Orrell: 11937
075 E e Parkgate: 15326
076 A e Page Moss 20%; Roby 81%; St Gabriels 14%; Swanside: 17132
077 A e Page Moss 50%; Princess: 11694
078 C h Park: 14715
079 A d Park: 7537
080 A e Parr: 14805
081 B h Picton: 14088
082 B e Pool: 14490
083 E e Preston: 15040
084 A e Prescot East; Prescot West 80%: 10706
085 D m Quarry Bank: 8881
086 D m Rainford: 8758
087 D m Rainhill: 12454
088 C e Raeburn: 11835
089 E e Royden: 16529
090 E e Seacombe: 15877
091 B h Smithdown: 11308
092 B e Spital: 11430
093 B j St Mary's: 13395
094 C h St Oswald: 10117
095 C e Sudell: 14491
096 D m Sutton and Bold: 9846
097 D m Thatto Heath: 9854
098 E e Thingwall: 16004
099 E e Tranmere: 13840
100 B h Tuebrook: 15430
101 E e Upton: 16640
102 B j Valley: 10908
103 B h Vauxhall: 7385
104 C e Victoria: 12248
105 C e Vyner: 15642
106 B j Warbreck: 18833
107 C e Warren: 9767
108 A d Whitefield: 7353
109 D m Willaston: 8868
110 B g Woolton: 15483

North Yorkshire

001 H g Acomb: 7189
002 F i Aire Valley: 2681
003 C f Almscliffe 14%; Harewood 67%: 3237
004 C f Almscliffe 86%: 2006
005 E e Amotherby 24%; Sheriff Hutton: 2240
006 E e Amotherby 69%; Hovingham 9%; Sheriff Hutton: 2200
007 E e Amotherby 7%; Hovingham 84%: 2200
008 E e Ampleforth 14%; Helmsley 18%: 1722
009 E e Ampleforth 6%; Helmsley 18%; Kirkbymoorside 71%: 1317
010 E e Ampleforth 80%: 1282
011 G e Appleton Roebuck: 1680
012 B h Appleton Wiske: 1613
013 G e Ashburn Bryan: 1131
014 D h Askrigg: 1802
015 D h Aldwark: 1882
016 F g Aldwark: 2551
017 G e Amerigh: 1610
018 D h Barton: 1418
019 G e Barton: 1882
020 H g Beckfield: 6407
021 B h Bedale: 3119
022 A f Beathane: 2866
023 C e Bilton: East Central 4%; New Park 15%: 8154
024 E e Birdsall 77%: Sherburn 36%: 1422
025 E e Birdsall 71%: Sheriff Hutton 4%: 1539
026 C f Bishop Monkton 19%; Harrogate Bilhaugh 22%; Lower Nidderdale 14%: 2391
027 C e Bishop Monkton 25%; Boroughbridge 16%; Claro 27%; Lower Nidderdale 32%: 2391
028 C f Bishop Monkton 26%; Claro 44%; Kirkby Central 71%: 5943
029 H g Bishopshill: 5538
030 D h Bolton Abbey: 1226
031 D h Bolton Abbey: 1226
032 D h Boroughbridge 84%: 2431
033 C e Boroughbridge 84%: 2431
034 C f Boroughbridge 84%: 2431
035 G e Brafferton: 1890
036 B h Brompton: 2064
037 C e Brompton: 2064
038 G e Byram-cum-Sutton: 1339
039 C e Camblesforth: 2718
040 G e Carlton: 1946
041 B h Carlton Miniott: 1902
042 G e Carlton: 2046
043 F g Catterick: 1882
044 C e Catterick with Tunstall: 3058
045 C e Catterick with Wuture: 2324
046 F g Cayton: 4374
047 C f Cawood: 5798
048 G e Church Fenton: 1996
049 A f Clapham: 1266
050 C e Claro: Nether Poppleton 34%; Osbaldwick 78%: 2820
051 C e Claro 42%; Clifton Without; Skelton 22%; Spofforth 22%: 2097
052 E e Clifton: Osbaldwick 3%; Rawcliffe 10%: 6036
053 H g Clifton: 5565
054 D h Coxwold: 1125
055 G e Copmanthorpe: 4125
056 D h Cowton: 1136
057 B h Crakehall: 1640
058 D h Crayke: 1136
059 D h Croft-on-Tees: 748
060 D h Cross Stone: 1882
061 E e Dales 61%: 1002
062 F e Danby: East Central 33%; Killingnall 11%; New Park 85%: 1882
063 E e Dauntsey: 1531
064 C e Dauntsey: East Central 67%: 1531
065 G e Dunnington: 3135
066 C e East Central 63%; Fishergate 37%: 1335
067 C e Eastfield: 6442
068 E e Eddlestone: 1282
069 D h Elmtree: 5719
070 F g Elsecar: 2664
071 A d Emsley: 2664
072 C e Fishergate 66%; Ripon West 25%: 2896
073 C e Fountains 9%; Newby 8%; Ripon West: 2896
074 F g Fountains 66%; Ripon West 25%: 2896
075 C e Fountains 9%; Newby 8%; Ripon West: 2896
076 A e Fulford: 2520
077 A f Fylingdales: 2183
078 C e Garforth: 1530
079 C e Glaisburn: 4016
080 C f Fountains 66%; Ripon West 25%: 2896
081 C f Fountains 9%; Newby 8%; Ripon West: 2896
082 H g Foxwood: 9750
083 D h Fulford: 2520
084 F d Fylingdales: 2183
085 A f Gargrave: 1530
086 A f Glaisburn: 4016
087 C e Grafton 41%; Starbeck 9%; Wedderburn 61%: 7882
088 C a Grandy 5%; Starbeck 8%: 4393
089 A f Grassington: 1448
090 B h Great Ayton: 4759
091 D h Grinton and Upper Swaledale: 717
092 H g Guildhall: 6137
093 C e Hambleton: 2073
094 C e Hambleton: Pearl; Wedderburn 13%: 9194
095 C a Harlow 76%: West Central 33%: 7821
096 D h Hawes and High Abbotside: 1315
097 E e Hazby North-East; Hazby West; Hovingham: 13234
098 A f Hellifield: 1452
099 E e Helperby: 1584
100 G e Hemingbrough: 2700
101 B f Herdal: 4278
102 C e Heslington: 1229
103 H g Hessay: 5417
104 B h Hipswell: 3819
105 H g Holgate: 7885
106 E e Hovingham 9%; Kirby Misperton: 2896
107 E e Kirkbymoorside 24%: 1205
108 B e Hunmanby: 5967
109 E e Huntington North; Huntington South: 8997
110 A f Inglebiorough: 2850
111 D h Kirby Hill: 1216
112 C f Kirkby Malzeard 77%; Lower Nidderdale 19%: 2170
113 E e Kirkbymoorside 69%: 2650
114 C a Knaresborough East: 5023
115 B e Knaresborough West 97%: 13654
116 A f Langcliffe: 5722
117 D h Chapel Green: 23479
118 A d Coniburough: 14894
119 A h Cudworth: 10343
120 C e Dalton, Hooton Roberts and Thorpe Willoughby: 1124
121 C f Lower Nidderdale 55%; Nidd 45%: 2742
122 D h Lower Swaledale: 495
123 E e Malton: 4294
124 C a Marston Moor; Nether Poppleton 6%; Upper Poppleton 2%: 3365
125 C f Middlethorpe 81%: 1796
126 F d Mayfield: 7283
127 H g Mickleegate: 6259
128 D h Middleham and Coverdale: 1391
129 G e Monk Fryston: 1577
130 B e Moor: 3128
131 B h Morton-on-Swale: 1512
132 A f Mossdale: 3487
133 C e Nether Poppleton 60%: 1469
134 C e Newby: 4538
135 F d Newby 93%; Pateley Bridge 19%: 2058
136 A f Nidd Valley 52%; Pateley Bridge 19%: 2058
137 A f Nidd: 2742
138 B h Northallerton North East: 2798
139 B h Northallerton South East: 3923
140 B h Northallerton West: 2907
141 F d Northwood: 5711
142 A f Oakworth: 2664
143 E e Osbaldwick and Derwent: 6036
144 E e Osbaldwick and Derwent: 6036
145 B h Osmotherley: 1217
146 F d Pateley: 2058
147 A f Penyghent: 5659
148 E e Pickering: Thornton Dale: 2496
149 D h Pickhill: 5698
150 E e Rawcliffe: Skelton 41%: 4122
151 E e Rawcliffe: 4122
152 A f Riccall with Kelfield: 2332
153 D h Romanby: 2063
154 D h Richmond East: 3624
155 D h Richmond West: 2175
156 D h Rillington 14%; Scampston 86%: 1890
157 E e Rillington 14%; Scampston 86%: 1890
158 C f Ripon East 12%; Ripon West 88%: 2896
159 C f Ripon East 88%: 5862
160 B h Romanby: 2269
161 B h Romanby: 2269
162 A f Scalby: 4694
163 E e Scalby: 7191
164 B h Scotton: 3460
165 D h Seamer: 3564
166 F d Selby Central: 2222
167 G e Selby North: 4411
168 G e Selby South: 2659
169 G e Selby West

MAGENTA

BLACK

Scotland and part of Northern Region

Borders
DISTRICTS
- A Berwickshire
- B Ettrick and Lauderdale
- C Roxburgh
- D Tweeddale

CONSTITUENCIES
- a Roxburgh and Berwickshire
- b Tweeddale, Ettrick and Lauderdale

Central
DISTRICTS
- A Clackmannan
- B Falkirk
- C Stirling

CONSTITUENCIES
- a Clackmannan
- b Falkirk East
- c Falkirk West
- d Stirling

Cleveland
DISTRICTS
- A Hartlepool
- B Langbaurgh-on-Tees
- C Middlesbrough
- D Stockton-on-Tees

CONSTITUENCIES
- a Hartlepool
- b Langbaurgh
- c Middlesbrough
- d Redcar
- e Stockton North
- f Stockton South

Dumfries and Galloway
DISTRICTS
- A Annandale and Eskdale
- B Nithsdale
- C Stewartry
- D Wigtown

CONSTITUENCIES
- a Dumfries
- b Galloway and Upper Nithsdale

Durham
DISTRICTS
- A Chester-le-Street
- B Darlington
- C Derwentside
- D Durham
- E Easington
- F Sedgefield
- G Teesdale
- H Wear Valley

CONSTITUENCIES
- a Bishop Auckland
- b City of Durham
- c Darlington
- d Easington
- e North Durham
- f North West Durham
- g Sedgefield

Fife
DISTRICTS
- A Dunfermline
- B Kirkcaldy
- C North East Fife

CONSTITUENCIES
- a Central Fife
- b Dunfermline East
- c Dunfermline West
- d Kirkcaldy
- e North East Fife

Grampian
DISTRICTS
- A Aberdeen City
- B Banff and Buchan
- C Gordon
- D Kincardine and Deeside
- E Moray

CONSTITUENCIES
- a Aberdeen North
- b Aberdeen South
- c Banff and Buchan
- d Gordon
- e Kincardine and Deeside
- f Moray

Highland
DISTRICTS
- A Badenoch and Strathspey
- B Caithness
- C Inverness
- D Lochaber
- E Nairn
- F Ross and Cromarty
- G Skye and Lochalsh
- H Sutherland

CONSTITUENCIES
- a Caithness and Sutherland
- b Inverness, Nairn and Lochaber
- c Ross, Cromarty and Skye

Islands
DISTRICTS
- A Orkney Islands
- B Shetland Islands
- C Western Isles Islands

CONSTITUENCIES
- a Orkney and Shetland
- b Western Isles

Lothian
DISTRICTS
- A East Lothian
- B Edinburgh City
- C Midlothian
- D West Lothian

CONSTITUENCIES
- a East Lothian
- b Edinburgh Central
- c Edinburgh East
- d Edinburgh Leith
- e Edinburgh Pentlands
- f Edinburgh South
- g Edinburgh West
- h Linlithgow
- i Livingston
- j Midlothian

Northumberland
DISTRICTS
- A Alnwick
- B Berwick-upon-Tweed
- C Blyth Valley
- D Castle Morpeth
- E Tynedale
- F Wansbeck

CONSTITUENCIES
- a Berwick-upon-Tweed
- b Blyth Valley
- c Hexham
- d Wansbeck

Strathclyde
DISTRICTS
- A Argyll and Bute
- B Bearsden and Milngavie
- C Clydebank
- D Clydesdale (was Lanark)
- E Cumbernauld and Kilsyth
- F Cumnock and Doon Valley
- G Cunninghame
- H Dumbarton
- I East Kilbride
- J Eastwood
- K Glasgow City
- L Hamilton
- M Inverclyde
- N Kilmarnock and Loudoun
- O Kyle and Carrick
- P Monklands
- Q Motherwell
- R Renfrew
- S Strathkelvin

CONSTITUENCIES
- a Argyll and Bute
- b Ayr
- c Carrick, Cumnock and Doon Valley
- d Clydebank and Milngavie
- e Clydesdale
- f Cumbernauld and Kilsyth
- g Cunninghame North
- h Cunninghame South
- i Dumbarton
- j East Kilbride
- k Eastwood
- l Glasgow Cathcart
- m Glasgow Central
- n Glasgow Garscadden
- o Glasgow Govan
- p Glasgow Hillhead
- q Glasgow Maryhill
- r Glasgow Pollock
- s Glasgow Provan
- t Glasgow Rutherglen
- u Glasgow Shettleston
- v Glasgow Springburn
- w Greenock and Port Glasgow
- x Hamilton
- y Kilmarnock and Loudoun
- z Monklands East
- a1 Monklands West
- b1 Motherwell North
- c1 Motherwell South
- d1 Paisley North
- e1 Paisley South
- f1 Renfrew West and Inverclyde
- g1 Strathkelvin and Bearsden

Tayside
DISTRICTS
- A Angus
- B Dundee City
- C Perth and Kinross

CONSTITUENCIES
- a Angus East
- b Dundee East
- c Dundee West
- d North Tayside
- e Perth and Kinross

Tyne and Wear
DISTRICTS
- A Gateshead
- B Newcastle upon Tyne
- C North Tyneside
- D South Tyneside
- E Sunderland

CONSTITUENCIES
- a Blaydon
- b Gateshead East
- c Houghton and Washington
- d Jarrow
- e Newcastle-upon-Tyne Central
- f Newcastle-upon-Tyne East
- g Newcastle-upon-Tyne North
- h South Shields
- i Sunderland North
- j Sunderland South
- k Tyne Bridge
- l Tynemouth
- m Wallsend

Scotland and part of Northern Region

For Ward List Opposite:

By County *Format for English areas:*
Ward-number District-code Constituency-code
Ward-name(s) : Population

By Region *Format for Scottish areas:*
Sector-number District-code Constituency-code
(allocated) Ward-names : Population,
Postcode-sector (pt = part)

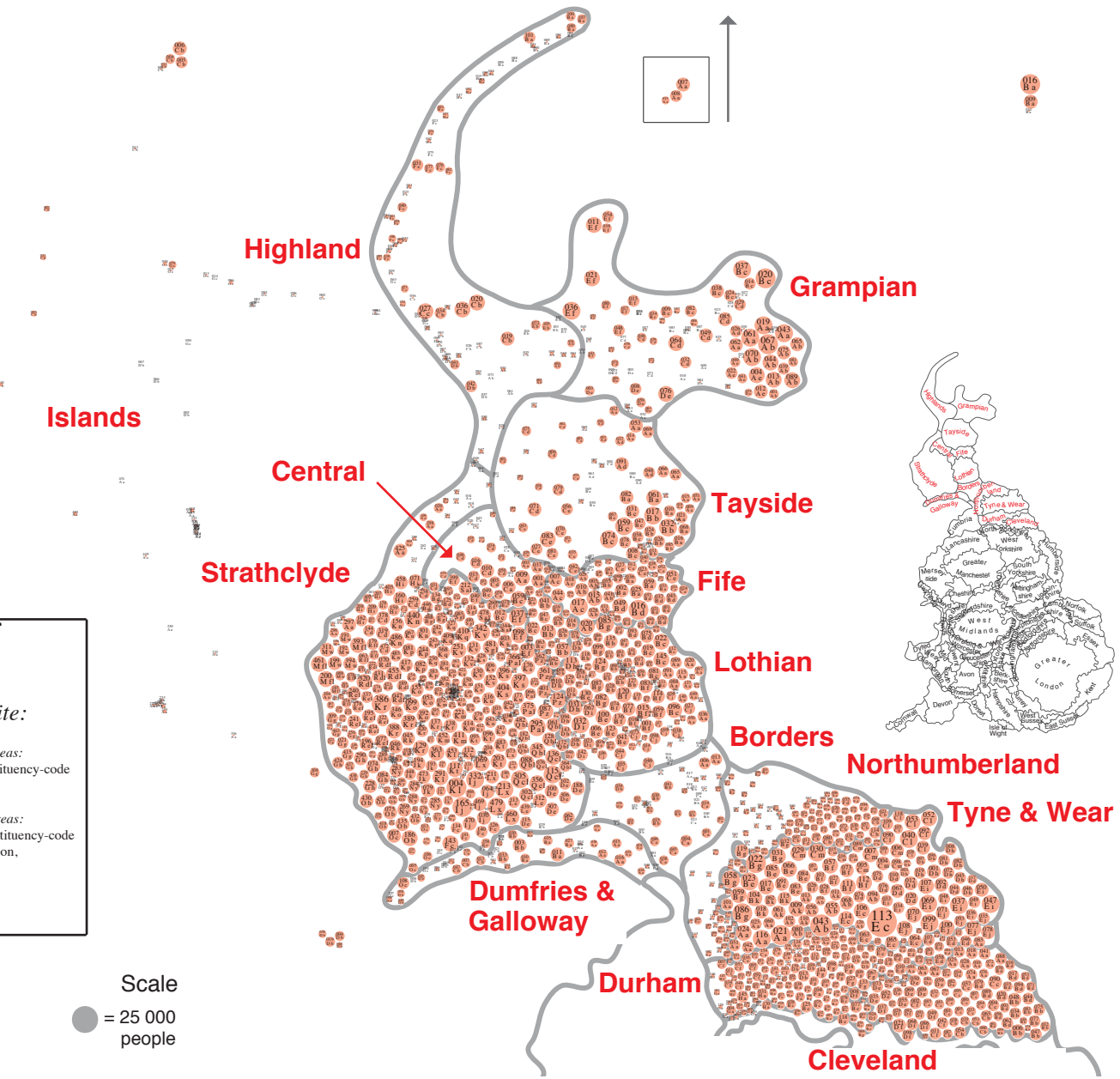

Ward List

Borders

001 C a Abbey; Jedburgh South: 5812, TD8,6
002 C a Bowmont: 3510, TD5,8(pt)
003 B s Buccleuch: 0, TD9,7(pt)
004 C a Burnmouth East; Burnfoot West: 6033, TD9,8
005 A s Burnmouth; Foulden and Hutton: 1041, TD15,1
006 A a Chirnside; Duns; Langton and Lammermuir; Preston, Swinton and Whitsome: 6532, TD11,3
007 A s Cockburnspath and Reston: 574, TD13,5(pt)
008 A a Coldstream: 2689, TD12,4
009 C a Croft: 0, TD3,6(pt)
010 B s Earlston(pt): 2008, TD4,6(pt)
011 B s Earlston(pt): 93, TD3,6(pt)
012 A a Eccles and Leitholm: 252, TD5,7(pt)
013 A a Eyemouth West; Eyemouth East; Ayton and Coldingham: 6302, TD14,5
014 C a Fleurs: 6079, TD5,7(pt)
015 B s Gala North: 4650, TD7,4
016 B s Galashiels: 0, EH37,5(pt)
017 A a Gordon and Greenlaw(pt): 0, TD2,6(pt)
018 A a Gordon and Greenlaw(pt): 0, TD4,6(pt)
019 A a Gordon and Greenlaw(pt): 1014, TD10,6
020 A a Gordon and Greenlaw(pt): 770, TD3,6(pt)
021 B s Hillside: 0, TD5,7(pt)
022 B s Innerleithen East; Innerleithen West: 2674, EH44,6(pt)
023 C a Jedburgh North: 129, TD6,9(pt)
024 B s Lauder; Netherdale: 2789, TD7,5(pt)
025 B s Langhaugh: 0, EH44,6(pt)
026 B s Lauder: 1757, TD2,6(pt)
027 B s Lintonrig: 0, EH26,8(pt)
028 D s Lintonrig: 2227, EH46,7(pt)
029 D s Lintonrig: 97, EH26,9(pt)
030 B s Melrose: 5097, TD1,1
031 B s Melrose: 3626, TD6,9(pt)
032 B s Mossilee: 0, EH44,1(pt)
033 B s Mossilee(pt): 4514, TD1,3(pt)
034 B s Peebles North; Peebles East: 5003, EH45,8
035 B s Peebles West; Peebles South; Middle Tweed: 3362, EH45,9
036 B s Philiphaugh: 0, EH39,5(pt)
037 B s Selkirk: 0, EH39,7(pt)
038 C a Teviot North; Teviot South; Teviotdale(pt): 1, EH46,6(pt); TD9,0(pt)
039 C a Teviotdale(pt): 0, TD9,1(pt)
040 B s Thornfield: 63, TD5,8(pt)
041 B s Tweedbank: 6192, TD1,2
042 D s Upper Tweed: 944, ML12,6(pt)
043 D s Walkerburn and Innerleithen: 0, TD1,3(pt)
044 D s Walkerburn and Traquair(pt): 716, EH43,6(pt)
045 A s Westnewton: 3312, TD9,7
046 C a Wilton North; Wilton South: 4332, TD9,7(pt)

Central

001 A a Alloa East: 8695, FK10,3(pt)
002 A a Alloa West: 4955, FK10,1
003 A a Alva: 5201, FK12,5
004 B a Ardoch: 2880, FK7,8(pt)
005 C a Argyll(pt): 6871, FK7,0
006 C a Argyll(pt); Cowlane; Gowanhill; Ballengeich(pt); Polmaise(pt): 8797, FK7,7(pt)
007 B s Avon(pt): 0, G67,3(pt)
008 B s Avon(pt): 1978, FK1,3(pt)
009 A a Bainsle; Delph: 13187, FK10,2
010 C a Balfron(pt): 2786, FK8,1
011 B s Bankier(pt): 0, G68,0(pt)
012 B s Bankier(pt): 8651, FK4,1
013 B s Beancross: Redding: 10357, FK2,9
014 B s Bonnybridge(pt): 7538, EH51,9
015 C a Borestone; Whins(pt): 6747, FK7,9
016 C a Bridge of Allan: 5469, FK9,4
017 C a Callander(pt): 185, FK18,8
018 C a Callander(pt): 315, FK20,8(pt)
019 C a Callander(pt): 2268, FK17,8
020 C a Callander(pt): 449, FK19,8(pt)
021 C a Callander(pt): 874, FK21,8(pt)
022 B s Camelon: 8046, FK1,4
023 B s Carse(pt): 6075, FK2,8(pt)
024 B s Carse(pt): 84, FK7,7(pt)
025 A s Clackmannan: 3555, FK10,4(pt)
026 B s Dean(pt): 1794, EH51,0
027 B s Denny; Dunipace: 5492, FK6,6(pt)
028 B s Douglas(pt): 5728, FK3,0
029 C a Dunmyat(pt): 0, G83,9(pt)
030 C a Dunmyat(pt): 121, G62,8(pt)
031 C a Dunmyat(pt): 4366, G63,9(pt)
032 C a Dunblane East: 1348, FK15,0(pt)
033 C a Dunblane West and Kilmadock(pt): 1971, FK16,6
034 C a Dunblane West and Kilmadock(pt): 4659, FK15,9(pt)
035 C a Endrick(pt): 4568, G63,0(pt)
036 C a Endrick(pt): 55, G83,8(pt)
037 A a Gartmorn; Tillicoultry: 6208, FK3,6
038 B s Graeme; Lanrigs: 3052, FK1,0
039 B s Grahams; Bonnybridge Grange(pt): 5026, FK3,9
040 B s Grahams(pt): 4743, FK5,3
041 B s Grange; Park; Inchyra; Bowhouse; Doughlas(pt); Denmuir: 7985, FK3,8
042 B s Haggs(pt): 8803, FK3,2
043 A a Harviestoun(pt): 3532, FK14,7(pt)
044 A a Harviestoun(pt): 72, KY13,7(pt)
045 C a King's Park(pt): 2, FK9,8
046 C a King's Park(pt); Leckie; Torbrex; Tossachs(pt): 5445, FK8,3
047 B s Ladywell; Victoria; Grahamsfield; Gowan Dalgrain: 8734, FK2,7
048 C a Ladyrock(pt); Ib, FK5,4(pt)
049 C a Larbert; Chacefield: 777, FK5,5(pt)
050 C a Logie: 5081, FK9,5(pt)
051 A a Muir: 0, FK7,9(pt)
052 A a Muiravonside(pt): 0, FK9,5(pt)
053 A a Menstrie(pt): 2274, FK11,7
054 B s Muiravonside(pt): 966, EH49,6(pt)
055 A s Polmaise(pt): 63, FK2,8(pt)
056 B s Polmont(pt): 436, EH39,7(pt)
057 B s Polmont(pt); Muiravonside(pt): 12216, FK2,0
058 C a Sauchenford; Ladybridge(pt): 436, FK8,8
059 B s Stenhousemuir; Crowoest, Carronvale; Stenhousemuir, Carron, Carse(pt): 11541, FK5,4(pt)
060 C a Tillicoultry(pt): 0, G83,7(pt)
061 C a Whins(pt): 197, FK6,6(pt)
062 C a Whins(pt): 93, FK6,5(pt)
063 B s Woodlands; Summerford; Mariner: 7349, FK1,5

Cleveland

001 C c Acklam: 5150
002 C J Ayresome: 6749
003 B s Bankside: 5809
004 C c Beckfield: 5105
005 C c Beechwood: 5238
006 B s Belmont: 8312
007 C c Berwick Hills: 4621
008 C f Bishopsgarth: 7919
009 D s Blue Hall: 6543
010 A s Brambrick: 5400
011 C f Brookfield: 6600
012 B s Brotton: 5179
013 A a Brus: 5507
014 D s Charlton: 5127
015 B s Church Lane: 4640
016 C c Coulham: 4151
017 B d Dormanstown: 6650
018 C a Easby: 6600
019 C b Easterside: 4633
020 B d Eston: 5600
021 D f Egglescliffe: 7985
022 B d Grangetown: 449
023 A s Helwith: 4579
024 A s Fairfield: 4923
025 A s Farndale: 6602
026 C a Glebe: 6262
027 D s Grange: 4465
028 A a Grange: 6235
029 D s Grangefield: 1160
030 C b Grangetown: 3915
031 A s Greenfield: 3348
032 C s Gresham: 4959
033 C c Grove Hill: 5454
034 B s Guisborough: 6442
035 B s Hartlepool: 5612
036 A a Hart: 4273
037 D s Hartburn: 711
038 C b Hemlington: 4639
039 B s Hutton: 4344
040 D s Ingleby Barwick: 6169
041 A s Jackson: 5165
042 C f Kader: 4895
043 C c Kirby: 5414
044 B d Kirkleatham: 7889
045 C c Linthorpe: 5232
046 B s Lockwood: 5356
047 B b Loftus: 7315
048 B s Longbeck: 8093
049 F f Mandale: 7198
050 A s Marske: 8725
051 C c Marton: 5012
052 D s Marton West: 5590
053 B d Newcomen: 4929
054 C b Newham: 1294
055 C b Newham: 5837
056 B d Normanby: 4935
057 A s Ormesby: 5393
058 D s Northfield: 4835
059 D s Longlands: 5167
060 C b Nunthorpe: 5309
061 C c Ormesby: 3871
062 B d Overfields: 4758
063 A s Owston: 5312
064 C c Pallister: 4651
065 B s Pallister: 5756
066 C c Park: 4649
067 B s Park: 4224
068 D f Parkfield: 6251
069 D c Portrack and Tilery: 5761
070 D f Preston: 2942
071 B d Redcar: 4836
072 A s Rift House: 5883
073 D s Roseworth: 6109
074 A s Saltburn: 5179
075 B s Saltburn: 6145
076 A s Seaton: 5410
077 B b Skelton: 6349
078 B s Skinningrove: 1716
079 B d South Bank: 6829
080 C c Southfield: 4224
081 D s St Aidan's: 4958
082 C s St Cuthbert's: 5971
083 B s St Germain's: 4761
084 C s St Hilda's: 4627
085 A s Stokesley: 6974
086 D f Stainsby: 6488
087 A s Thornaby: 5733
088 A s Stranton: 5387
089 B f Trenchard: 6475
090 C c Thornfree: 8748
091 C c Thornton: 6410
092 D f Victoria: 5226
093 D f Vane: 5267
094 B d West Dyke: 7601
095 C c Westbourne: 5261
096 D c Whitton: 3444
097 D s Wilton: 2482
098 D f Yarm: 8929

Dumfries and Galloway

001 A a Buccleuch: 0, TD9,0(pt)
002 A s Cairn; Dalswinton; Closeburn: 0, DG12,5(pt)
003 B s Cairn; Dalswinton; Closeburn: Greyfriars: 7303, DG2,6(pt)
004 D s Cairnpat; Sheochan; Aird: 4242, DG9,8
005 D s Cairnsmore(pt): 0, DG7,2(pt)
006 D s Cairnsmore(pt): 1286, DG8,7
007 C c Castle Douglas West; Castle Douglas East: 5427, DG7,1
008 C c Castleyard: 5, KA26,0(pt)
009 D s Castleyard: 1927, DG8,0(pt)
010 C a Colvend; Castledykes; Gatehouse; Ryedale: 4809, DG2,7
011 B s Corsock; Dunkitterick(pt); Crugen; Geneglotown: 1331, DG1,4(pt)
012 A s Cummertrees: 5741, DG12,5(pt)
013 C b Dalbeattie West; Dalbeattie East: 5035, DG5,4
014 B s Douglas; Crieffel: 2531, DG2,8(pt)
015 A s Dreyfe; Lochrutton: 5078, DG11,2
016 A s Dunscore: 6839, DG2,6
017 C b Fleet: 2271, DG7,2(pt)
018 A s Galloway; Laughton: 7282, DG13,0
019 D s Glencrosan; Knockcillie: 6567, DG9,7
020 C c Glenkens(pt): 0, DG2,9(pt)
021 C b Glenkens(pt): 0, DG2,0(pt)
022 C b Glenkens(pt): 0, KA6,7(pt)
023 C b Glenkens(pt): 81, DG3,4(pt)
024 C d King's Parkgate; Kenmure: 3855, DG7,3(pt)
025 A s Greenknowe; Beattock: 5564, DG9,3
026 A s Greina: 3499, CA6,5
027 B s Greystone; Parkhead: 5453, DG9,3(pt)
028 B s Kelloside: 0, KA18,4(pt)
029 B s Kelloside: 160, ML12,6(pt)
030 B s Kelloside: 4962, DG4,6(pt)
031 B s Kirkland: 2093, DG3,4(pt)
032 A s Kirtle; Milk: 3157, DG11,3
033 B s Lochfoot; Summerville, Balbinghoe: 6004, DG2,9(pt)
034 B s Lochar(pt): 341, DG11,1(pt)
035 B s Lochar(pt); Ae; Heathhall: 5874, DG1,1
036 A s Lochmaben(pt): 0, DG1,3(pt)
037 A s Lochmaben(pt): 263, DG1,4(pt)
038 A s Lochmaben(pt): 4329, DG11,1(pt)
039 D s Lochrutton: 3849, DG8,0
040 D s Logan: 2375, DG9,3
041 A s Milton: 1243, DG2,8(pt)
042 A s Moffat: 0, TD7,5(pt)
043 B s Morton: 2466, DG3,5
044 D s Newton Stewart: 0, DG7,3(pt)
045 D s Newton Stewart(pt): 4289, DG8,6(pt)
046 B a Newtoun; Lochinbee; Stakeford: 2385, DG1,2
047 C b Screel; Tarff; Kirkcudbright North; Kirkcudbright South: 5359, DG6,2
048 A a Standalane; Springhells and Cross: 1335, DG14,1(pt)
049 D s Whithorn; Inch: 2449, DG8,8
050 D b Wigtoun; Drumwalt: 3093, DG8,9
051 B c Buchanhaven; Cutts; Buchan North East; Buchan North; Cruden, Boddam; Longside; Rattray: 8183, AB4,7(pt)
052 B c Buchan East: 7979, AB5,1
053 B c Buchan West: 0, AB4,2(pt)
054 B c Buchan West: 6343, AB5,2(pt)
055 B f Cathderal: 4916, IV30,1
056 A c Cruseyeugrid; Deshaw; Newhills East; Middleface; Oldmachar(pt): 15418, AB2,8(pt)
057 C c Cruseyeugrid; Deshaw; Newhills East; Middleface; Oldmachar(pt): 15418, AB2,8(pt)
058 A c Cuthes: 7312, AB1,0(pt)
059 A c Deer(pt): 6286, AB4,8(pt)
060 A c Deer(pt): 6286, AB5,0(pt)
061 B c Dyce; Newhills(pt): 4845, AB2,9(pt)
062 A c Dyce Northern; Dyce South: 6724, AB2,9(pt)
063 A c Fetterangus: 3623, AB5,7(pt)
064 C c Fetterangus; Rathen: 3623, AB5,7(pt)
065 A c Fraserburgh: 3604, AB4,0(pt)
066 A c Fraserburgh: 3604, AB5,1(pt)
067 A c Fyvie: 3604, AB5,2(pt)
068 A c Ugie: 3980, AB5,3(pt)
069 A c Ugie; Peterhead and Helmington Row 85%: 2594
070 A c Ugie; Peterhead: 2594
071 B c Ythsie: 2468
072 A c Ythsie: 3604
073 A c Ythsie: 3604
074 B c Ythsie: 3980
075 A c Ythsie: 3980
076 A c Ythsie: 3980
077 A c Ythsie; Peterhead and Helmington Row 85%: 2594
078 A c Ythsie; Peterhead: 2594
079 A c Ythsie; Chilton 23%: 2594
080 A c Ythsie; Chilton 23%: 2594
081 A c Ythsie; Chilton 23%: 2594
082 A c Ythsie; Chilton 23%: 2594
083 A c Ythsie; Chilton 23%: 2594
084 A c Ythsie; Chilton 23%: 2594
085 A c Ythsie; Chilton 23%: 2594
086 A c Ythsie; Chilton 23%: 2594
087 A c Ythsie; Chilton 23%: 2594
088 A c Ythsie; Chilton 23%: 2594
089 A c Ythsie; Chilton 23%: 2594
090 A c Ythsie; Chilton 23%: 2594
091 A c Ythsie; Chilton 23%: 2594
092 A c Ythsie; Chilton 23%: 2594
093 A c Ythsie; Chilton 23%: 2594
094 A c Ythsie; Chilton 23%: 2594
095 A c Ythsie; Chilton 23%: 2594
096 A c Ythsie; Chilton 23%: 2594
097 A c Ythsie; Chilton 23%: 2594
098 A c Ythsie; Chilton 23%: 2594
099 A c Ythsie; Chilton 23%: 2594
100 A c Ythsie; Chilton 23%: 2594
101 A c Ythsie; Chilton 23%: 2594
102 A c Ythsie; Chilton 23%: 2594
103 A c Ythsie; Chilton 23%: 2594
104 A c Ythsie; Chilton 23%: 2594
105 A c Ythsie; Chilton 23%: 2594
106 A c Ythsie; Chilton 23%: 2594
107 A c Ythsie; Chilton 23%: 2594
108 A c Ythsie; Chilton 23%: 2594
109 A c Ythsie; Chilton 23%: 2594
110 A c Ythsie; Chilton 23%: 2594
111 A c Ythsie; Chilton 23%: 2594
112 A c Ythsie; Chilton 23%: 2594
113 A c Ythsie; Chilton 23%: 2594
114 A c Ythsie; Chilton 23%: 2594
115 A c Ythsie; Chilton 23%: 2594
116 A c Ythsie; Chilton 23%: 2594
117 A c Ythsie; Chilton 23%: 2594
118 A c Ythsie; Chilton 23%: 2594
119 A c Ythsie; Chilton 23%: 2594
120 A c Ythsie; Chilton 23%: 2594
121 A c Ythsie; Chilton 23%: 2594
122 A c Ythsie; Chilton 23%: 2594
123 A c Ythsie; Chilton 23%: 2594
124 A c Ythsie; Chilton 23%: 2594
125 A c Ythsie; Chilton 23%: 2594
126 A c Ythsie; Chilton 23%: 2594
127 A c Ythsie; Chilton 23%: 2594
128 A c Ythsie; Chilton 23%: 2594
129 A c Ythsie; Chilton 23%: 2594
130 A c Ythsie; Chilton 23%: 2594
131 A c Ythsie; Chilton 23%: 2594
132 A c Ythsie; Chilton 23%: 2594
133 A c Ythsie; Chilton 23%: 2594
134 A c Ythsie; Chilton 23%: 2594
135 A c Ythsie; Chilton 23%: 2594
136 A c Ythsie; Chilton 23%: 2594
137 A c Ythsie; Chilton 23%: 2594
138 A c Ythsie; Chilton 23%: 2594
139 A c Ythsie; Chilton 23%: 2594
140 A c Ythsie; Chilton 23%: 2594
141 A c Ythsie; Chilton 23%: 2594
142 A c Ythsie; Chilton 23%: 2594
143 A c Ythsie; Chilton 23%: 2594
144 A c Ythsie; Chilton 23%: 2594
145 A c Ythsie; Chilton 23%: 2594
146 A c Ythsie; Chilton 23%: 2594
147 A c Ythsie; Chilton 23%: 2594
148 C c Stanley Hall: 4104
149 H f Stanley: 1733
150 A s Stafford East: 645
151 A s Stafford with Boldon: 1027
152 G s Stenalham with Blythem 74%: 532
153 A s Sunnyside: 8276: 2607
154 C a Tunfield: 4303
155 B s Thickley: 4997
156 E g Thornley: 2970
157 C c Tilery: 3604
158 A s Upeth: 3980
159 D b Usher Mead: 4302
160 A c Waldridge: 2532
161 B c Washington and Helmington Row 85%: 2594
162 E g Westerhall: 4898
163 B g Wheasoe: 2168
164 H f Whitehall: 5260
165 H f Willington East 87%: 3152
166 H f Willington West: 3152
167 B f Witton Gilbert: 2704
168 H f Wolsingham: 3380
169 F s Woodham 39%: 3090
170 H f Woodham House 83%: 4530

Fife

001 B a Aberhill and Methil: 5245, KY8,1
002 B a Aberhill and Methil: 0, KY8,3
003 C a Auchterderran and Strathmiglo: 3620, KY13,7(pt)
004 C a Auchterderran; and Strathmiglo: 3620, KY14,7(pt)
005 A b Ballingry; Lochore: 6393, KY5,8(pt)
006 A c Blairhall and High Valleyfield(pt): 11, FK10,3(pt)
007 A c Blairhall and High Valleyfield(pt); Oakley North and Saline(pt): 11162, KY12,2
008 B d Burntisland West: 2862, KY3,0(pt)
009 C a Cadhill: 1927, AB3,9(pt)
010 A b Cowdenbeath Fordwell; Cowdenbeath South; Townhill, Kingseat and Halbeath: 8586, KY4,9
011 C a Cupar North: 2502, KY15,8
012 C a Cupar South: 5890, KY15,4
013 A b Dunfermline East and Aberdour(pt): 0, KY2,5(pt)
014 A b Dalgety Bay East and Aberdour(pt): 1729, KY11,9(pt)
015 A b Dalgety Bay West and North Queensferry; Dunfermline Gurwick; Blacklaw and St Leonards; Dunfermline, Aberdour; Dunfermline, Pitcorthie: 13630, KY11,9
016 B d Duneane; Torbain; Rosyth East: 5214, KY11,6
017 A c Dunfermline Central; Dunfermline, Woodmill: 2, KY12,8
018 A c Dunfermline North 1: 9242, KY12,0
019 A c Dunfermline North 2; Dunfermline, Dunfermline and Pitreavie West: Rosyth West: 3413, KY11,3
020 A b Dunfermline, Linburn; Rosyth East; Rosyth North: 1400, KY11,2
021 B d Dunnikier: Fair Isle: 5142, KY1,1
022 C a Freuchie, Kingskettle and Springfield(pt): 2, KY7,6(pt)
023 C a Freuchie, Kingskettle and Springfield(pt); Cupar South: 7164, KY15,5
024 C c Glenrothes and Crail; Kilrenny, Anstruther and Carnbee: 5098, KY10,3
025 A b Gillmerton; Glenwood West: 9839, KY7,4
026 C c Glenrothes; Leslie: 0, KY6,3(pt)
027 C c Howe of Fife(pt); Freuchie, Kingskettle and Springfield: 5034, KY7,7
028 A b Inverkeithing East; Inverkeithing West: 7052, KY11,3
029 A b Kelty East and West: 5519, KY4,0(pt)
030 A c Kincardine and Culross: 3236, FK10,1(pt)
031 B d Kinghorn, Burntisland East: 6356, KY3,9
032 B b Kinglassie and Bowhill(pt): 0, KY5,2(pt)
033 B a Kirkland and Mossuthlerie; Leven West; Leven East: 8427, KY8,4
034 C a Largo: 2473, KY8,6
035 A b Lochgelly North: 0, KY5,0(pt)
036 B a Markinch: 11228, KY7,6(pt)
037 B d Methil: 6333, KY8,0
038 C a Mortray: 5181, KY16,0
039 B d Newburgh and District: 2571, KY14,6(pt)
040 C c Newport-on-Tay and Wormit: 5414, DD6,8
041 A b Oakfield and Lumphinnans; Lochgelly Central; Lochgelly Specialty South: 7044, KY5,9
042 A c Oakley South and Torryburn; Cairneyhill and Crossford: 10472, KY12,8
043 A c Oakley North; Cairneyhill: 7089, KY3,4
044 B d Pathhead and Victoria: 5706, KY1,1
045 B a Pitcoudie and Cadhanth(pt): 5323, KY6,1
046 B a Pitcoudie and Cadhanth(pt); Leslie: 5035, KY6,3(pt)
047 B d Rankin; Lochrankin and Auchertool; Hayfield; South Parks: 11439, KY2,5(pt)
048 B d Rosyth West: 5035, KY11,4(pt)
049 C a Scotstarvit: 2, KY15,2
050 B d Stenton; Wormiston: 5035, KY6,3(pt)
051 A b Thornton; Leslie: 5035, KY6,3(pt)
052 C a St Andrews West; St Andrews Central: 149, KY16,9
053 C a St Monans, Elie and Pittenweem(pt): 2030, KY9,1
054 C a St Monans, Elie and Pittenweem(pt): 3374, KY10,2
055 A b Stenton and Bridgeton; Pitteuchar; Kinglassie and Bowhill(pt): 0, KY5,2(pt)
056 C c Tayport and Forgan: 3460, DD6,9
057 B d Valley Park; Kirkcaldy Central and Thornton(pt): East Wemyss and Muirdrigle; Dunnikier and Sinclairtown: 4552, KY1,4
058 A c Wellhead, Milesmark and Dunfermline North 2: 5272, KY12,7
059 B a Windygates; Kennoway: 8876, KY8,5(pt)
060 B a Woodside: 4860, KY7,5

Grampian

001 A b Albhtonwell; Balnagask; Loirston: 6988, AB1,4(pt)
002 A a Badhead; Auchenhoy, King Edward: 1562, AB5,5(pt)
003 D a Aboyne and Cromar; Feughside: 7696, AB3,5
004 A c Ashley; Mannofield: 12571, AB1,7
005 B c Banchory(pt): 0, AB30,6(pt)
006 C c Banchory(pt): 456, AB3,4(pt)
007 C c Banchory(pt): 81, AB3,8(pt)
008 D c Banchory(pt): 9143, AB3,9(pt)
009 B c Banff, Hilton: 8004, AB4,1
010 A c Bridlehill: 0, AB3,3(pt)
011 F f Bishopmill; New Elgin: 10693, IV30,2
012 A c Bridge of Don; Cairngorm; Culter: 8822, AB1,5(pt)
013 A b Broomhill: 13170, AB1,6
014 B c Buchanhaven; Cutts; Buchan North East; Buchan North; Cruden, Boddam; Longside; Rattray: 8183, AB4,7(pt)
015 B c Buckie East: 7979, AB5,1
016 F c Buckie West(pt): 0, AB4,2(pt)
017 E c Buckie West(pt): 6343, AB5,2(pt)
018 F c Cathedral: 4916, IV30,1
019 A c Cruseyeugrid; Deshaw; Newhills East; Middleface; Oldmachar(pt): 15418, AB2,8(pt)
020 C c Cuthes: Bucharn: 17665, AB4,6
021 C c Deer(pt): 12481, IV30,3
022 A c Cults: 7312, AB1,0(pt)
023 B c Deer(pt): 6286, AB4,8(pt)
024 A c Deer(pt): 6286, AB5,0(pt)
025 A c Dyce North(pt); Dyce South: 6724, AB2,9(pt)
026 A c Dyce Northern; Dyce South: 6724, AB2,9(pt)
027 C c Ellon and District(pt): 0, AB4,7(pt)
028 C c Ellon and District(pt): 0, AB4,9(pt)
029 C c Ellon and District(pt): 10353, AB4,9(pt)
030 C c Fetterangus and Skeset(pt): 5017, AB2,0(pt)
031 C c Fetterangus and Skeset(pt): 94, AB1,8(pt)
032 C c Fetterangus and Skeset(pt): 9658, AB3,6(pt)
033 C c Buchoe; Boyndie(pt): 0, AB5,2(pt)
034 B c Fordyce; Boyndie(pt): 4834, AB4,0(pt)
035 E f Forres(pt): 0, PH26,3(pt)
036 E f Forres(pt); Findhorn Valley: 14413, IV36,0(pt)
037 C c Fraserburgh East: 15361, AB5,5
038 E c Fraserburgh West: 8129, AB4,0
039 A c Gamrie; Dallas: 6080, AB1,2
040 A c Gartly: 1729, AB3,6(pt)
041 A c Gartlhebe: 7014, AB1,9
042 B c Gartly; Rothiemay: 0, AB5,4(pt)
043 A c Grandholm; Tillydrone; Stockethill; Kittybrewster: 7371, AB1,2
044 A c Harlaw: 12589, AB2,4
045 E c Haddo: 76, IV35,7
046 C d Huntly: 4623, AB5,5(pt)
047 E c Huntly: 4623, AB5,5(pt)
048 F f Keith(pt): 6933, AB5,3(pt)
049 F f Keith(pt): 6933, AB5,3(pt)
050 C c Kemnay: 3871, AB5,0(pt)
051 A c Kennethmont: 3623, AB5,7(pt)
052 A c Kintore: 3871, AB5,2(pt)
053 A c Lumsden: 3623, AB5,7(pt)
054 A c Mortlach: 3871, AB5,2(pt)
055 A c Newhills: 8059, AB2,9
056 A c Oldmachar; Inverurie and Johnshaven: 5107, DD10,0(pt)
057 A c Oldmachar; Inverurie: 8424, KY15,5
058 A c Oldmachar; Inverurie; Kinneff and Stonehaven South: 1432, AB3,2
059 A c Oldmachar; Inverurie: 8424, KY15,5
060 A c Oldmachar; Inverurie; Kinneff and Stonehaven South: 1432, AB3,2
061 A c Oldmachar; Inverurie: 8424, KY15,5
062 A c Oldmachar; Inverurie; Kinneff and Stonehaven South: 1432, AB3,2
063 A c Oldmachar; Inverurie: 8424, KY15,5
064 A c Oldmachar; Inverurie; Kinneff and Stonehaven South: 1432, AB3,2
065 A c Oldmachar; Inverurie: 8424, KY15,5
066 A c Oldmachar; Inverurie; Kinneff and Stonehaven South: 1432, AB3,2
067 A c Oldmachar; Inverurie: 8424, KY15,5
068 A c Oldmachar; Inverurie; Kinneff and Stonehaven South: 1432, AB3,2
069 A c Oldmachar; Inverurie: 8424, KY15,5
070 A c Oldmachar; Inverurie; Kinneff and Stonehaven South: 1432, AB3,2
071 A c Oldmachar; Inverurie: 8424, KY15,5
072 A c Oldmachar; Inverurie; Kinneff and Stonehaven South: 1432, AB3,2
073 A c Oldmachar; Inverurie: 8424, KY15,5
074 A c Oldmachar; Inverurie; Kinneff and Stonehaven South: 1432, AB3,2
075 A c Oldmachar; Inverurie: 8424, KY15,5
076 A c Oldmachar; Inverurie; Kinneff and Stonehaven South: 1432, AB3,2
077 A c Oldmachar; Inverurie: 8424, KY15,5
078 A c Oldmachar; Inverurie; Kinneff and Stonehaven South: 1432, AB3,2
079 A c Oldmachar; Inverurie: 8424, KY15,5
080 A c Oldmachar; Inverurie; Kinneff and Stonehaven South: 1432, AB3,2
081 A c Oldmachar; Inverurie: 8424, KY15,5
082 A c Oldmachar; Inverurie; Kinneff and Stonehaven South: 1432, AB3,2
083 A c Oldmachar; Inverurie: 8424, KY15,5
084 A c Oldmachar; Inverurie; Kinneff and Stonehaven South: 1432, AB3,2
085 A c Oldmachar; Inverurie: 8424, KY15,5
086 A c Oldmachar; Inverurie; Kinneff and Stonehaven South: 1432, AB3,2
087 A c Oldmachar; Inverurie: 8424, KY15,5
088 A c Oldmachar; Inverurie; Kinneff and Stonehaven South: 1432, AB3,2
089 A c Oldmachar; Inverurie: 8424, KY15,5
090 A c Oldmachar; Inverurie; Kinneff and Stonehaven South: 1432, AB3,2
091 A c Oldmachar; Inverurie: 8424, KY15,5
092 A c Oldmachar; Inverurie; Kinneff and Stonehaven South: 1432, AB3,2
093 A c Oldmachar; Inverurie: 8424, KY15,5
094 A c Oldmachar; Inverurie; Kinneff and Stonehaven South: 1432, AB3,2
095 A c Oldmachar; Inverurie: 8424, KY15,5
096 A c Oldmachar; Inverurie; Kinneff and Stonehaven South: 1432, AB3,2
097 A c Oldmachar; Inverurie: 8424, KY15,5
098 A c Oldmachar; Inverurie; Kinneff and Stonehaven South: 1432, AB3,2
099 A c Oldmachar; Inverurie: 8424, KY15,5
100 A c Oldmachar; Inverurie; Kinneff and Stonehaven South: 1432, AB3,2
101 A c Oldmachar; Inverurie: 8424, KY15,5
102 A c Oldmachar; Inverurie; Kinneff and Stonehaven South: 1432, AB3,2
103 A c Oldmachar; Inverurie: 8424, KY15,5
104 A c Oldmachar; Inverurie; Kinneff and Stonehaven South: 1432, AB3,2
105 A c Oldmachar; Inverurie: 8424, KY15,5
106 A c Oldmachar; Inverurie; Kinneff and Stonehaven South: 1432, AB3,2
107 A c Oldmachar; Inverurie: 8424, KY15,5
108 A c Oldmachar; Inverurie; Kinneff and Stonehaven South: 1432, AB3,2
109 A c Oldmachar; Inverurie: 8424, KY15,5
110 A c Oldmachar; Inverurie; Kinneff and Stonehaven South: 1432, AB3,2
111 A c Oldmachar; Inverurie: 8424, KY15,5
112 A c Oldmachar; Inverurie; Kinneff and Stonehaven South: 1432, AB3,2
113 A c Oldmachar; Inverurie: 8424, KY15,5
114 A c Oldmachar; Inverurie; Kinneff and Stonehaven South: 1432, AB3,2
115 A c Oldmachar; Inverurie: 8424, KY15,5
116 A c Oldmachar; Inverurie; Kinneff and Stonehaven South: 1432, AB3,2
117 A c Oldmachar; Inverurie: 8424, KY15,5
118 A c Oldmachar; Inverurie; Kinneff and Stonehaven South: 1432, AB3,2
119 A c Oldmachar; Inverurie: 8424, KY15,5
120 A c Oldmachar; Inverurie; Kinneff and Stonehaven South: 1432, AB3,2
121 A c Oldmachar; Inverurie: 8424, KY15,5
122 A c Oldmachar; Inverurie; Kinneff and Stonehaven South: 1432, AB3,2
123 A c Oldmachar; Inverurie: 8424, KY15,5
124 A c Oldmachar; Inverurie; Kinneff and Stonehaven South: 1432, AB3,2
125 A c Oldmachar; Inverurie: 8424, KY15,5
126 A c Oldmachar; Inverurie; Kinneff and Stonehaven South: 1432, AB3,2
127 A c Oldmachar; Inverurie: 8424, KY15,5
128 A c Oldmachar; Inverurie; Kinneff and Stonehaven South: 1432, AB3,2
129 A c Oldmachar; Inverurie: 8424, KY15,5
130 A c Oldmachar; Inverurie: 8424, KY15,5
131 A c Oldmachar; Inverurie: 8424, KY15,5
132 A c Oldmachar; Inverurie: 8424, KY15,5
133 A c Oldmachar; Inverurie: 8424, KY15,5
134 A c Oldmachar; Inverurie: 8424, KY15,5
135 A c Oldmachar; Inverurie: 8424, KY15,5
136 A c Oldmachar; Inverurie: 8424, KY15,5
137 A c Oldmachar; Inverurie: 8424, KY15,5
138 A c Oldmachar; Inverurie: 8424, KY15,5
139 A c Oldmachar; Inverurie: 8424, KY15,5
140 A c Oldmachar; Inverurie: 8424, KY15,5
141 A c Oldmachar; Inverurie: 8424, KY15,5
142 A c Oldmachar; Inverurie: 8424, KY15,5
143 A c Oldmachar; Inverurie: 8424, KY15,5
144 A c Oldmachar; Inverurie: 8424, KY15,5
145 A c Oldmachar; Inverurie: 8424, KY15,5
146 A c Oldmachar; Inverurie: 8424, KY15,5
147 A c Oldmachar; Inverurie: 8424, KY15,5
148 A c Oldmachar; Inverurie: 8424, KY15,5
149 A c Oldmachar; Inverurie: 8424, KY15,5
150 A c Oldmachar; Inverurie: 8424, KY15,5
151 A c Oldmachar; Inverurie: 8424, KY15,5
152 A c Oldmachar; Inverurie: 8424, KY15,5
153 A c Oldmachar; Inverurie: 8424, KY15,5
154 A c Oldmachar; Inverurie: 8424, KY15,5
155 A c Oldmachar; Inverurie: 8424, KY15,5
156 A c Oldmachar; Inverurie: 8424, KY15,5
157 A c Oldmachar; Inverurie: 8424, KY15,5
158 A c Oldmachar; Inverurie: 8424, KY15,5
159 A c Oldmachar; Inverurie: 8424, KY15,5
160 A c Oldmachar; Inverurie: 8424, KY15,5
161 A c Oldmachar; Inverurie: 8424, KY15,5
162 A c Oldmachar; Inverurie: 8424, KY15,5
163 A c Oldmachar; Inverurie: 8424, KY15,5
164 A c Oldmachar; Inverurie: 8424, KY15,5
165 A c Oldmachar; Inverurie: 8424, KY15,5
166 A c Oldmachar; Inverurie: 8424, KY15,5
167 A c Oldmachar; Inverurie: 8424, KY15,5
168 A c Oldmachar; Inverurie: 8424, KY15,5
169 A c Oldmachar; Inverurie: 8424, KY15,5
170 A c Oldmachar; Inverurie: 8424, KY15,5
171 A c Oldmachar; Inverurie: 8424, KY15,5
172 A c Oldmachar; Inverurie: 8424, KY15,5
173 A c Oldmachar; Inverurie: 8424, KY15,5
174 A c Oldmachar; Inverurie: 8424, KY15,5
175 A c Oldmachar; Inverurie: 8424, KY15,5
176 A c Oldmachar; Inverurie: 8424, KY15,5
177 A c Oldmachar; Inverurie: 8424, KY15,5
178 A c Oldmachar; Inverurie: 8424, KY15,5
179 A c Oldmachar; Inverurie: 8424, KY15,5
180 A c Oldmachar; Inverurie: 8424, KY15,5
181 A c Oldmachar; Inverurie: 8424, KY15,5
182 A c Oldmachar; Inverurie: 8424, KY15,5
183 A c Oldmachar; Inverurie: 8424, KY15,5
184 A c Oldmachar; Inverurie: 8424, KY15,5
185 A c Oldmachar; Inverurie: 8424, KY15,5
186 A c Oldmachar; Inverurie: 8424, KY15,5
187 A c Oldmachar; Inverurie: 8424, KY15,5
188 A c Oldmachar; Inverurie: 8424, KY15,5
189 A

British Local Authority Districts

Format:
County-name (Region-code) County-population
County-number District-code District-name
(District-type-code) District Population

Avon (SW) 932674
01 A Bath (vi) 78689
01 B Bristol (v) 376144
01 C Kingswood (x) 89717
01 D Northavon (x) 130647
01 E Wansdyke (x) 80003
01 F Woodspring (x) 177472

Bedfordshire (SE) 524105
02 A Luton (vii) 171671
02 B Mid Bedfordshire (x) 109801
02 C North Bedfordshire (x) 133692
02 D South Bedfordshire (x) 108941

Berkshire (SE) 735326
03 A Bracknell Forest (viii) 95949
03 B Newbury (x) 137780
03 C Reading (vi) 128877
03 D Slough (vii) 101066
03 E Windsor & Maidenhead (x) 132465
03 F Wokingham (x) 139189

Borders (SC) 103881
04 A Berwickshire (xi) 19174
04 B Ettrick & Lauderdale (xi) 34038
04 C Roxburgh (xi) 35346
04 D Tweeddale (xi) 15323

Buckinghamshire (SE) 634407
05 A Aylesbury Vale (x) 145931
05 B Chiltern (x) 89838
05 C Milton Keynes (viii) 176330
05 D South Bucks (x) 62482
05 E Wycombe (x) 157906

Cambridgeshire (EA) 647089
06 A Cambridge (vi) 91933
06 B East Cambridgeshire (xi) 60416
06 C Fenland (xi) 75767
06 D Huntingdonshire (x) 144075
06 E Peterborough (viii) 153166
06 F South Cambridgeshire (x) 121732

Central (SC) 267492
07 A Clackmannan (vii) 47679
07 B Falkirk (vii) 140980
07 C Stirling (vi) 78833

Cheshire (NW) 956616
08 A Chester (x) 115458
08 B Congleton (x) 84525
08 C Crewe & Nantwich (vii) 103164
08 D Ellesmere Port & Neston (vii) 80873
08 E Halton (viii) 123716
08 F Macclesfield (x) 151590
08 G Vale Royal (x) 114605
08 H Warrington (viii) 182685

Cleveland (NO) 550293
09 A Hartlepool (vii) 90404
09 B Langbaurgh-on-Tees (vii) 145108
09 C Middlesbrough (vi) 140846
09 D Stockton-on-Tees (vii) 173912

Clwyd (WA) 408090
10 A Alyn & Deeside (vii) 73494
10 B Colwyn (ix) 55070
10 C Delyn (vii) 67849
10 D Glyndwr (xi) 41870
10 E Rhuddlan (ix) 54555
10 F Wrexham Maelor (vii) 115251

Cornwall (SW) 468425
11 A Caradon (xi) 76516
11 B Carrick (xi) 82707
11 C Isles of Scilly (xi) 2048
11 D Kerrier (xi) 87566
11 E North Cornwall (xi) 73800
11 F Penwith (xi) 59247
11 G Restormel (xi) 86519

Cumbria (NO) 483163
12 A Allerdale (vii) 95701
12 B Barrow-in-Furness (vii) 73122
12 C Carlisle (vii) 100562
12 D Copeland (vii) 71294
12 E Eden (xi) 45581
12 F South Lakeland (xi) 96897

Derbyshire (EM) 928636
13 A Amber Valley (vii) 113014
13 B Bolsover (vii) 70437
13 C Chesterfield (vii) 95885
13 D Derby (v) 218802
13 E Derbyshire Dales (was West Derbyshire) (xi) 67562
13 F Erewash (vii) 104984
13 G High Peak (vii) 85092
13 H North East Derbyshire (vii) 101088
13 I South Derbyshire (vii) 71772

Devon (SW) 1009950
14 A East Devon (ix) 115873
14 B Exeter (vi) 98125
14 C Mid Devon (xi) 64258
14 D North Devon (xi) 84800
14 E Plymouth (v) 243355
14 F South Hams (xi) 77565
14 G Teignbridge (ix) 108233
14 H Torbay (ix) 119670
14 I Torridge (xi) 52129
14 J West Devon (xi) 45895

Dorset (SW) 645166
15 A Bournemouth (ix) 151302
15 B Christchurch (ix) 40865
15 C East Dorset (was Wimborne) (ix) 78698
15 D North Dorset (xi) 52110
15 E Poole (ix) 133048
15 F Purbeck (xi) 42445
15 G West Dorset (xi) 85463
15 H Weymouth & Portland (ix) 61233

Dumfries & Galloway (SC) 147805
16 A Annandale & Eskdale (xi) 37087
16 B Nithsdale (x) 57012
16 C Stewartry (xi) 23629
16 D Wigtown (xi) 30077

Durham (NO) 593430
17 A Chester-le-Street (vii) 52224
17 B Darlington (vii) 98906
17 C Derwentside (vii) 89646
17 D Durham (vi) 81086
17 E Easington (viii) 97821
17 F Sedgefield (viii) 90830
17 G Teesdale (xi) 24068
17 H Wear Valley (vii) 62746

Dyfed (WA) 343543
18 A Carmarthen (xi) 55119
18 B Ceredigion (xi) 63094
18 C Dinefwr (xi) 38026
18 D Llanelli (vi) 75219
18 E Preseli Pembrokeshire (xi) 70157
18 F South Pembrokeshire (xi) 41886

East Sussex (SE) 690447
19 A Brighton (vi) 143582
19 B Eastbourne (ix) 81395
19 C Hastings (ix) 80820
19 D Hove (ix) 85364
19 E Lewes (ix) 87389
19 F Rother (ix) 81683
19 G Wealden (ix) 130214

Essex (SE) 1528577
20 A Basildon (viii) 161736
20 B Braintree (ix) 119160
20 C Brentwood (x) 70597
20 D Castle Point (x) 85948
20 E Chelmsford (x) 152418
20 F Colchester (x) 142507
20 G Epping Forest (x) 116027
20 H Harlow (viii) 74629
20 I Maldon (x) 52547
20 J Rochford (x) 75395
20 K Southend-on-Sea (x) 158517
20 L Tendring (ix) 125813
20 M Thurrock (vii) 127795
20 N Uttlesford (x) 65432

Fife (SC) 341199
21 A Dunfermline (vii) 127258
21 B Kirkcaldy (vii) 147053
21 C North East Fife (x) 66888

Gloucestershire (SW) 528370
22 A Cheltenham (vi) 86482
22 B Cotswold (xi) 73370
22 C Forest of Dean (xi) 75351
22 D Gloucester (vi) 94256
22 E Stroud (x) 110972
22 F Tewkesbury (x) 87937

Grampian (SC) 503888
23 A Aberdeen City (v) 204885
23 B Banff & Buchan (xi) 85303
23 C Gordon (xi) 76642
23 D Kincardine & Deeside (xi) 53442
23 E Moray (xi) 83616

Greater London (SE) 6679699
24 A Barking & Dagenham (ii) 143680
24 B Barnet (ii) 293564
24 C Bexley (ii) 215615
24 D Brent (ii) 243025
24 E Bromley (ii) 290609
24 F Camden (i) 170444
24 G City of London (i) 4142
24 H Croydon (ii) 313510
24 I Ealing (ii) 275257
24 J Enfield (ii) 257417
24 K Greenwich (ii) 207650
24 L Hackney (i) 181248
24 M Hammersmith & Fulham (i) 148502
24 N Haringey (i) 202204
24 O Harrow (ii) 200100
24 P Havering (ii) 229492
24 Q Hillingdon (ii) 231602
24 R Hounslow (ii) 204397
24 S Islington (i) 164846
24 T Kensington & Chelsea (i) 138394
24 U Kingston upon Thames (ii) 132996
24 V Lambeth (i) 244834
24 W Lewisham (i) 230983
24 X Merton (ii) 168470
24 Y Newham (i) 212170
24 Z Redbridge (ii) 226218
24 A1Richmond upon Thames (ii) 160732
24 B1Southwark (i) 218541
24 C1Sutton (ii) 168880
24 D1 Tower Hamlets (i) 161064
24 E1Waltham Forest (ii) 212033
24 F1Wandsworth (i) 252425
24 G1 Westminster, City of (i) 174814

Greater Manchester (NW) 2499441
25 A Bolton (iv) 258584
25 B Bury (iv) 176760
25 C Manchester (iii) 404861
25 D Oldham (iv) 216531
25 E Rochdale (iv) 202164
25 F Salford (iv) 220463
25 G Stockport (iv) 284395
25 H Tameside (iv) 216431
25 I Trafford (iv) 212731
25 J Wigan (iv) 306521

Gwent (WA) 442212
26 A Blaenau Gwent (vii) 76468
26 B Islwyn (vii) 64525
26 C Monmouth (x) 74633
26 D Newport (vi) 136048
26 E Torfaen (vii) 90527

Gwynedd (WA) 235452
27 A Aberconwy (ix) 52972
27 B Arfon (ix) 53296
27 C Dwyfor (xi) 27070
27 D Meirionnydd (xi) 32965
27 E Ynys Mon-Isle of Anglesey (xi) 69149

Hampshire (SE) 1540467
28 A Basingstoke & Deane (x) 143710
28 B East Hampshire (x) 103460
28 C Eastleigh (x) 105999
28 D Fareham (x) 99262
28 E Gosport (x) 75061
28 F Hart (x) 87764
28 G Havant (x) 119697
28 H New Forest (ix) 160456
28 I Portsmouth (v) 174679
28 J Rushmoor (x) 75683
28 K Southampton (v) 196855
28 L Test Valley (x) 101428
28 M Winchester (x) 96386

Hereford & Worcester (WM) 676747
29 A Bromsgrove (x) 91544
29 B Hereford (x) 50234
29 C Leominster (xi) 39913
29 D Malvern Hills (xi) 86902
29 E Redditch (viii) 78106
29 F South Herefordshire (xi) 51763
29 G Worcester (vi) 80784
29 H Wychavon (xi) 102687
29 I Wyre Forest (vii) 94814

Hertfordshire (SE) 973286
30 A Broxbourne (x) 81449
30 B Dacorum (viii) 132240
30 C East Hertfordshire (x) 116266
30 D Hertsmere (x) 87590
30 E North Hertfordshire (x) 111371
30 F St.Albans (x) 126202
30 G Stevenage (viii) 74699
30 H Three Rivers (x) 78457
30 I Watford (x) 74566
30 J Welwyn Hatfield (viii) 92366

Highland (SC) 204004
31 A Badenoch & Strathspey (xi) 11008
31 B Caithness (xi) 26710
31 C Inverness (vi) 62186
31 D Lochaber (vii) 19310
31 E Nairn (xi) 10623
31 F Ross & Cromarty (xi) 48950
31 G Skye & Lochalsh (xi) 11754
31 H Sutherland (xi) 13216

Humberside (YH) 858040
32 A Boothferry (xi) 64158
32 B Cleethorpes (vii) 69066
32 C East Yorkshire (xi) 84072
32 D East Yorkshire Borough of Beverley (was Beverley) (x) 111699
32 E Glanford (xi) 71771
32 F Great Grimsby (vii) 90517
32 G Holderness (xi) 51000
32 H Kingston upon Hull (v) 254113
32 I Scunthorpe (vii) 61550

Islands (SC) 71734
33 A Orkney Islands (xi) 19612
33 B Shetland Islands (xi) 22522
33 C Western Isles Islands (xi) 29600

Isle of Wight (SE) 124577
34 A Medina (ix) 71104
34 B South Wight (ix) 53473

Kent (SE) 1508873
35 A Ashford (xi) 92331
35 B Canterbury (ix) 124435
35 C Dartford (vi) 76420
35 D Dover (ix) 102714
35 E Gillingham (x) 95358
35 F Gravesham (x) 93234
35 G Maidstone (x) 136209
35 H Rochester upon Medway (vii) 144857
35 I Sevenoaks (x) 111066
35 J Shepway (xi) 91486
35 K Swale (vii) 115766
35 L Thanet (ix) 123664
35 M Tonbridge & Malling (x) 101763
35 N Tunbridge Wells (x) 99538

Lancashire (NW) 1383998
36 A Blackburn (vii) 136612
36 B Blackpool (ix) 146069
36 C Burnley (vii) 92415
36 D Chorley (vii) 96366
36 E Fylde (ix) 70999
36 F Hyndburn (vii) 78390
36 G Lancaster (ix) 123850
36 H Pendle (vii) 85111
36 I Preston (vi) 126082
36 J Ribble Valley (x) 50482
36 K Rossendale (vii) 65681
36 L South Ribble (viii) 102139
36 M West Lancashire (viii) 107978
36 N Wyre (ix) 101818

Leicestershire (EM) 867521
37 A Blaby (x) 82700
37 B Charnwood (x) 141806
37 C Harborough (x) 67607
37 D Hinckley & Bosworth (vii) 96201
37 E Leicester (v) 270493
37 F Melton (xi) 45112
37 G North West Leicestershire (vii) 80566
37 H Oadby & Wigston (x) 51547
37 I Rutland (x) 31489

Lincolnshire (EM) 584536
38 A Boston (xi) 53225
38 B East Lindsey (xi) 116957
38 C Lincoln (vi) 81987
38 D North Kesteven (x) 79942
38 E South Holland (xi) 67261
38 F South Kesteven (x) 108945
38 G West Lindsey (xi) 76218

Lothian (SC) 726010
39 A East Lothian (x) 84114
39 B Edinburgh City (v) 418914
39 C Midlothian (vi) 78845
39 D West Lothian (viii) 144137

Merseyside (NW) 1403642
40 A Knowsley (iv) 152091
40 B Liverpool (iii) 452450
40 C Sefton (iv) 289538
40 D St. Helens (iv) 178764
40 E Wirral (iv) 330767

Mid Glamorgan (WA) 534101
41 A Cynon Valley (vii) 65171
41 B Merthyr Tydfil (vii) 59317
41 C Ogwr (vii) 132442
41 D Rhondda (vii) 78344
41 E Rhymney Valley (vii) 103400
41 F Taff-Ely (vii) 95427

Norfolk (EA) 744272
42 A Breckland (xi) 107167
42 B Broadland (xi) 106292
42 C Great Yarmouth (ix) 87719
42 D King's Lynn & West Norfolk (was West Norfolk) (xi) 129118
42 E North Norfolk (xi) 90461
42 F Norwich (vi) 120895
42 G South Norfolk (xi) 102612

North Yorkshire (YH) 702161
43 A Craven (xi) 49891
43 B Hambleton (xi) 79425
43 C Harrogate (x) 143526
43 D Richmondshire (x) 44179
43 E Ryedale (xi) 90746
43 F Scarborough (ix) 106221
43 G Selby (x) 89419
43 H York (vi) 98745

Northamptonshire (EM) 578807
44 A Corby (viii) 53044
44 B Daventry (xi) 62886
44 C East Northamptonshire (vii) 67686
44 D Kettering (vii) 76150
44 E Northampton (viii) 180567
44 F South Northamptonshire (x) 70685
44 G Wellingborough (vii) 67789

Northumberland (NO) 304694
45 A Alnwick (xi) 30081
45 B Berwick-upon-Tweed (xi) 26731
45 C Blyth Valley (vii) 79584
45 D Castle Morpeth (x) 50299
45 E Tynedale (xi) 57275
45 F Wansbeck (vii) 60724

Nottinghamshire (EM) 993872
46 A Ashfield (vii) 108364
46 B Bassetlaw (vii) 103979
46 C Broxtowe (vii) 107137
46 D Gedling (vii) 106500
46 E Mansfield (vii) 100386
46 F Newark & Sherwood (vii) 106417
46 G Nottingham (v) 263522
46 H Rushcliffe (x) 97567

Oxfordshire (SE) 547584
47 A Cherwell (x) 117840
47 B Oxford (vi) 96853
47 C South Oxfordshire (x) 132718
47 D Vale of White Horse (x) 109922
47 E West Oxfordshire (x) 90251

Powys (WA) 117467
48 A Brecknock (xi) 41145
48 B Montgomeryshire (vii) 52692
48 C Radnor (xi) 23630

Shropshire (WM) 406387
49 A Bridgnorth (xi) 50511
49 B North Shropshire (xi) 52873
49 C Oswestry (xi) 33508
49 D Shrewsbury & Atcham (x) 91749
49 E South Shropshire (xi) 38230
49 F The Wrekin (viii) 139516

Somerset (SW) 460368
50 A Mendip (xi) 95603
50 B Sedgemoor (xi) 97763
50 C South Somerset (was Yeovil) (xi) 141655
50 D Taunton Deane (x) 93696
50 E West Somerset (xi) 31643

South Glamorgan (WA) 392780
51 A Cardiff (v) 279042
51 B Vale of Glamorgan (x) 113725

South Yorkshire (YH) 1262630
52 A Barnsley (iv) 220937
52 B Doncaster (iv) 288854
52 C Rotherham (iv) 251637
52 D Sheffield (iii) 501202

Staffordshire (WM) 1031135
53 A Cannock Chase (vii) 88833
53 B East Staffordshire (vii) 97105
53 C Lichfield (x) 92679
53 D Newcastle-under-Lyme (vii) 119091
53 E South Staffordshire (vii) 105487
53 F Stafford (x) 117788
53 G Staffordshire Moorlands (vii) 95450
53 H Stoke-on-Trent (v) 244637
53 I Tamworth (vii) 70065

Strathclyde (SC) 2248706
54 A Argyll & Bute (xi) 65140
54 B Bearsden & Milngavie (iv) 40612
54 C Clydebank (iv) 45717
54 D Clydesdale (was Lanark) (x) 57588
54 E Cumbernauld & Kilsyth (viii) 62412
54 F Cumnock & Doon Valley (vii) 42594
54 G Cunninghame (viii) 136875
54 H Dumbarton (viii) 77173
54 I East Kilbride (iv) 82777
54 J Eastwood (iv) 59959
54 K Glasgow City (iii) 662853
54 L Hamilton (iv) 105202
54 M Inverclyde (vii) 90103
54 N Kilmarnock & Loudoun (vii) 79861
54 O Kyle & Carrick (x) 112658
54 P Monklands (iv) 102379
54 Q Motherwell (iv) 142632
54 R Renfrew (iv) 196980
54 S Strathkelvin (iv) 85191

Suffolk (EA) 636266
55 A Babergh (xi) 79632
55 B Forest Heath (x) 54843
55 C Ipswich (vii) 117365
55 D Mid Suffolk (xi) 78383
55 E St.Edmundsbury (xi) 91731
55 F Suffolk Coastal (xi) 107547
55 G Waveney (xi) 106750

Surrey (SE) 1018003
56 A Elmbridge (x) 114479
56 B Epsom & Ewell (x) 67007
56 C Guildford (x) 122378
56 D Mole Valley (x) 79220
56 E Reigate & Banstead (x) 117777
56 F Runnymede (x) 71789
56 G Spelthorne (x) 89987
56 H Surrey Heath (x) 79073
56 I Tandridge (x) 76969
56 J Waverley (x) 113212
56 K Woking (x) 86765

Tayside (SC) 383848
57 A Angus (xi) 94480
57 B Dundee City (v) 165873
57 C Perth & Kinross (xi) 123495

Tyne & Wear (NO) 1095152
58 A Gateshead (i) 199588
58 B Newcastle upon Tyne (iii) 259541
58 C North Tyneside (iv) 192278
58 D South Tyneside (iv) 154691
58 E Sunderland (iv) 289038

Warwickshire (WM) 484247
59 A North Warwickshire (vii) 60747
59 B Nuneaton & Bedworth (vii) 117052
59 C Rugby (x) 84563
59 D Stratford-on-Avon (x) 105586
59 E Warwick (x) 116299

West Glamorgan (WA) 361428
60 A Lliw Valley (vii) 63611
60 B Neath (vii) 65400
60 C Port Talbot (was Afan) (vii) 51023
60 D Swansea (v) 181303

West Midlands (WM) 2551671
61 A Birmingham (iii) 961041
61 B Coventry (iv) 294387
61 C Dudley (iv) 304615
61 D Sandwell (iv) 290091
61 E Solihull (iv) 199859
61 F Walsall (iv) 259488
61 G Wolverhampton (iv) 242190

West Sussex (SE) 702290
62 A Adur (ix) 58016
62 B Arun (ix) 129357
62 C Chichester (ix) 101358
62 D Crawley (viii) 70711
62 E Horsham (x) 117680
62 F Mid Sussex (x) 128355
62 G Worthing (ix) 96157

West Yorkshire (YH) 2013693
63 A Bradford (iv) 457344
63 B Calderdale (iv) 191585
63 C Kirklees (iv) 373127
63 D Leeds (iii) 680722
63 E Wakefield (iv) 310915

Wiltshire (SW) 564471
64 A Kennet (x) 68526
64 B North Wiltshire (x) 111974
64 C Salisbury (x) 105318
64 D Thamesdown (viii) 170850
64 E West Wiltshire (x) 107803

A ward is defined as an area of land. A district is a group of wards. A county is a group of districts. A standard region is a group of counties. The ward lists show which wards make up each district. The lists here show which districts make up each county and which counties make up each standard region. These are the regions which are later referred to in various tables and figures in the atlas:

Standard Regions

code	*name*	*census residents 1991*
NO	North	3 026 732
YH	Yorkshire & Humberside	4 836 524
EM	East Midlands	3 953 372
EA	East Anglia	2 027 627
SE	South East	17 207 641
SW	South West	4 609 424
WM	West Midlands	5 150 187
NW	North West	6 243 697
WA	Wales	2 835 073
SC	Scotland	4 998 567

Each district in Britain can also be assigned to one of eleven "district types" and these assignments are given on this page as the roman numerals which follow each district name. These alternative aggregations of districts are also used later in figures in the atlas. The eleven district types are:

District Types

code	*name*	*census residents 1991*
i	Inner London Boroughs	2 504 451
ii	Outer London Boroughs	4 175 248
iii	Principal Metropolitan Cities	3 922 670
iv	Other Metropolitan Districts	8 427 861
v	Large Nonmetropolitan Cities	3 492 772
vi	Small Nonmetropolitan Cities	1 826 303
vii	Districts with Industrial Areas	7 473 373
viii	Districts with New Towns	2 821 627
ix	Resort, Port & Retirement Districts	3 544 013
x	Urban & Mixed Urban / Rural	10 276 247
xi	Remoter Mainly Rural Districts	6 424 279

The populations given are the usual resident population counts of the 1991 census which, in total for Britain, included some 54 888 844 people, 97.4% of the number of people believed to be living in Britain on census night (see Figure 1.13, page 14).

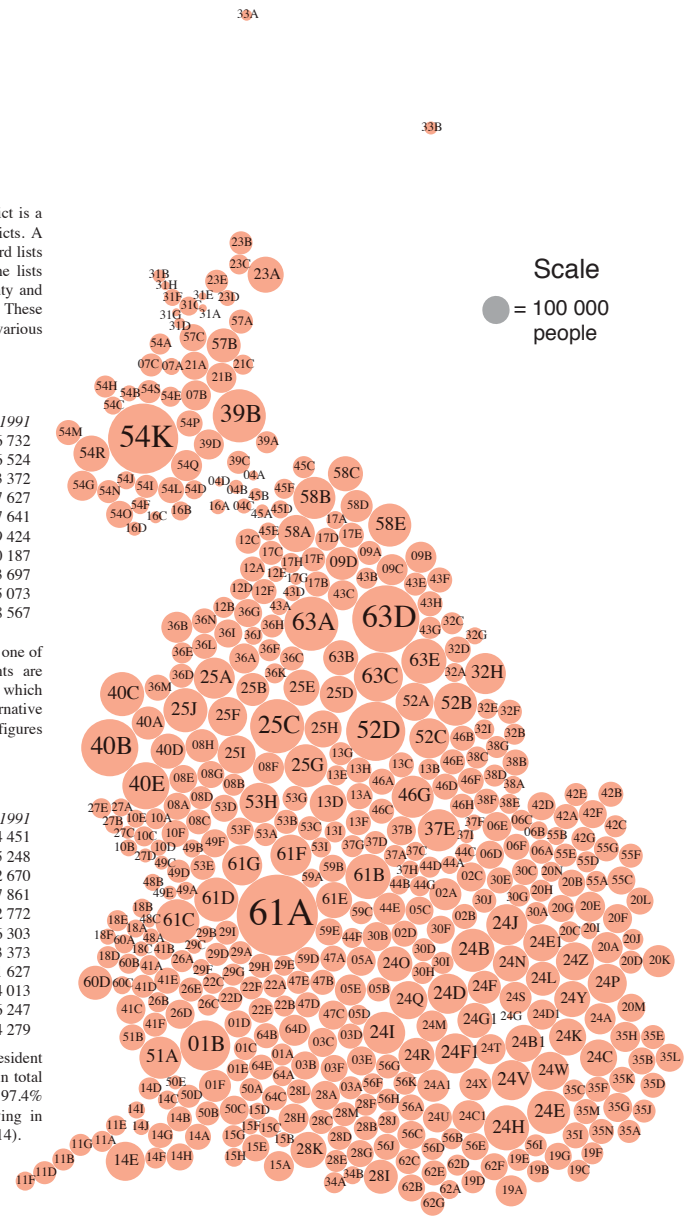

MAGENTA

BLACK

British Parliamentary Constituencies

MAGENTA

BLACK

Format:
County-name
County-number Constituency-code
Constituency-name : 1992 Electorate

Avon
01 a Bath: 63689
01 b Bristol East: 62577
01 c Bristol North West: 72726
01 d Bristol South: 64309
01 e Bristol West: 70579
01 f Kingswood: 71727
01 g Northavon: 83496
01 h Wansdyke: 77156
01 i Weston-Super-Mare: 78839
01 j Woodspring: 77534

Bedfordshire
02 a Luton South: 73016
02 b Mid Bedfordshire: 81864
02 c North Bedfordshire: 73789
02 d North Luton: 76857
02 e South West Bedfordshire: 79662

Berkshire
03 a East Berkshire: 90365
03 b Newbury: 80252
03 c Reading East: 72151
03 d Reading West: 67937
03 e Slough: 73889
03 f Windsor and Maidenhead: 77327
03 g Wokingham: 85914

Borders
04 a Roxburgh and Berwickshire: 43485
04 b Tweeddale, Ettrick and Lauderdale: 39493

Buckinghamshire
05 a Aylesbury: 79208
05 b Beaconsfield: 64268
05 c Buckingham (boundary altered slightly in 1990 see 05e): 56063
05 d Chesham and Amersham: 69895
05 e Milton Keynes (split into Milton Keynes South West and North East Milton Keynes on 10 July 1990 under statutory instrument no.1307): 129170
05 f Wycombe: 72564

Cambridgeshire
06 a Cambridge: 69022
06 b Huntingdon: 92913
06 c North East Cambridgeshire: 79935
06 d Peterborough: 87638
06 e South East Cambridgeshire: 78600
06 f South West Cambridgeshire: 84418

Central
07 a Clackmannan: 48963
07 b Falkirk East: 51918
07 c Falkirk West: 50126
07 d Stirling: 58266

Cheshire
08 a City of Chester: 63370
08 b Congleton: 70477
08 c Crewe and Nantwich: 74999
08 d Eddisbury: 75089
08 e Ellesmere Port and Neston: 71572
08 f Halton: 74906
08 g Macclesfield: 76548
08 h Tatton: 71085
08 i Warrington North: 78548
08 j Warrington South: 77694

Cleveland
09 a Hartlepool: 67968
09 b Langbaurgh: 79566
09 c Middlesbrough: 58844
09 d Redcar: 62494
09 e Stockton North: 69451
09 f Stockton South: 75959

Clwyd
10 a Alyn and Deeside: 60477
10 b Clwyd North West: 67351
10 c Clwyd South West: 60607
10 d Delyn: 66591
10 e Wrexham: 63720

Cornwall
11 a Falmouth and Camborne: 70702
11 b North Cornwall: 76844
11 c South East Cornwall: 73027
11 d St. Ives: 71152
11 e Truro: 75101

Cumbria
12 a Barrow and Furness: 67764
12 b Carlisle: 55140
12 c Copeland: 54911
12 d Penrith and the Borders: 73769
12 e Westmorland and Lonsdale: 71865
12 f Workington: 57597

Derbyshire
13 a Amber Valley: 70155
13 b Bolsover: 66693
13 c Chesterfield: 71783
13 d Derby North: 73176
13 e Derby South: 66328
13 f Erewash: 75627
13 g High Peak: 70793
13 h North East Derbyshire: 70707
13 i South Derbyshire: 82342
13 j West Derbyshire: 71201

Devon
14 a Exeter: 76723
14 b Honiton: 79223
14 c North Devon: 68998
14 d Plymouth Devonport: 65799
14 e Plymouth Drake: 51667
14 f Plymouth Sutton: 67430
14 g South Hams: 83061
14 h Teignbridge: 74892
14 i Tiverton: 71024
14 j Torbay: 71171
14 k Torridge and West Devon: 76933

Dorset
15 a Bournemouth East: 75089
15 b Bournemouth West: 74738
15 c Christchurch: 71438
15 d North Dorset: 76718
15 e Poole: 79221
15 f South Dorset: 75788
15 g West Dorset: 67256

Dumfries and Galloway
16 a Dumfries: 61145
16 b Galloway and Upper Nithsdale: 54474

Durham
17 a Bishop Auckland: 72572
17 b City of Durham: 68165
17 c Darlington: 66094
17 d Easington: 65061
17 e North Durham: 73694
17 f North West Durham: 61139
17 g Sedgefield: 61024

Dyfed
18 a Carmarthen: 68887
18 b Ceredigion and Pembroke North: 66180
18 c Llanelli: 65058
18 d Pembroke: 73187

East Sussex
19 a Bexhill and Battle: 65850
19 b Brighton Kemptown: 57646
19 c Brighton Pavilion: 57616
19 d Eastbourne: 76103
19 e Hastings and Rye: 71838
19 f Hove: 67450
19 g Lewes: 73918
19 h Wealden: 74665

Essex
20 a Basildon: 67585
20 b Billericay: 80388
20 c Braintree: 78880
20 d Brentwood and Ongar: 65830
20 e Castle Point: 66229
20 f Chelmsford: 83441
20 g Epping Forest: 67585
20 h Harlow: 68615
20 i Harwich: 80260
20 j North Colchester: 86479
20 k Rochford: 76869
20 l Saffron Walden: 74878
20 m South Colchester and Maldon: 86410
20 n Southend East: 56708
20 o Southend West: 64198
20 p Thurrock: 69171

Fife
21 a Central Fife: 56152
21 b Dunfermline East: 50179
21 c Dunfermline West: 50948
21 d Kirkcaldy: 51762
21 e North East Fife: 53747

Gloucestershire
22 a Cheltenham: 79808
22 b Cotswold and Tewkesbury: 88299
22 c Gloucester: 80578
22 d Stroud: 82553
22 e West Gloucestershire: 80007

Grampian
23 a Aberdeen North: 60217
23 b Aberdeen South: 58881
23 c Banff and Buchan: 64873
23 d Gordon: 80103
23 e Kincardine and Deeside: 66617
23 f Moray: 63255

Greater London
24 a Barking: 50454
24 b Battersea: 60218
24 c Beckenham: 59440
24 d Bethnal Green and Stepney: 55675
24 e Bexley Heath: 57684
24 f Bow and Poplar: 56685
24 g Brent East: 53819
24 h Brent North: 58917
24 i Brent South: 56034
24 j Brentford and Isleworth: 70880
24 k Carshalton and Wallington: 65179
24 l Chelsea: 42371
24 m Chingford: 55401
24 n Chipping Barnet: 57153
24 o Chislehurst: 53782
24 p Croydon Central: 55798
24 q Croydon North East: 64405
24 r Croydon North West: 57241
24 s Croydon South: 64768
24 t Dagenham: 59645
24 u Dulwich: 55141
24 v Ealing Acton: 58687
24 w Ealing North: 63528
24 x Ealing Southall: 65574
24 y Edmonton: 63052
24 z Eltham: 51989
24 a1 Enfield North: 67421
24 b1 Enfield Southgate: 64311
24 c1 Erith and Crayford: 59213
24 d1 Feltham and Heston: 81221
24 e1 Finchley: 52907
24 f1 Fulham: 52740
24 g1 Greenwich: 47789
24 h1 Hackney North and Stoke Newington: 54655
24 i1 Hackney South and Shoreditch: 57935
24 j1 Hammersmith: 47229
24 k1 Hampstead and Highgate: 58203
24 l1 Harrow East: 74733
24 m1 Harrow West: 69616
24 n1 Hayes and Harlington: 54449
24 o1 Hendon North: 51513
24 p1 Hendon South: 48401
24 q1 Holborn and St. Pancras: 64480
24 r1 Hornchurch: 60522
24 s1 Hornsey and Wood Green: 73491
24 t1 Ilford North: 58670
24 u1 Ilford South: 55741
24 v1 Islington North: 56270
24 w1 Islington South and Finsbury: 55541
24 x1 Kensington: 42129
24 y1 Kingston-upon-Thames: 51077
24 z1 Lewisham Deptford: 57014
24 a2 Lewisham East: 57674
24 b2 Lewisham West: 59317
24 c2 Leyton: 57271
24 d2 Mitcham and Morden: 63723
24 e2 Newham North East: 59555
24 f2 Newham North West: 46471
24 g2 Newham South: 51143
24 h2 Norwood: 52496
24 i2 Old Bexley and Sidcup: 49449
24 j2 Orpington: 57318
24 k2 Peckham: 58269
24 l2 Putney: 61914
24 m2 Ravensbourne: 57259
24 n2 Richmond-upon-Thames and Barnes: 53081
24 o2 Romford: 54001
24 p2 Ruislip - Northwood: 54151
24 q2 Southwark and Bermondsey: 60251
24 r2 Streatham: 56825
24 s2 Surbiton: 42421
24 t2 Sutton and Cheam: 60949
24 u2 The City of London and Westminster South: 55021
24 v2 Tooting: 68306
24 w2 Tottenham: 68319
24 x2 Twickenham: 63072
24 y2 Upminster: 64138
24 z2 Uxbridge: 61744
24 a3 Vauxhall: 62473
24 b3 Walthamstow: 49140
24 c3 Wanstead and Woodford: 55821
24 d3 Westminster North: 58847
24 e3 Wimbledon: 61917
24 f3 Woolwich: 55977

Greater Manchester
25 a Altrincham and Sale: 65897
25 b Ashton-under-Lyne: 58701
25 c Bolton North East: 58659
25 d Bolton South East: 65600
25 e Bolton West: 71344
25 f Bury North: 69529
25 g Bury South: 65793
25 h Cheadle: 66131
25 i Davyhulme: 61679
25 j Denton and Reddish: 68463
25 k Eccles: 64910
25 l Hazel Grove: 64302
25 m Heywood and Middleton: 57176
25 n Leigh: 70064
25 o Littleborough and Saddleworth: 65576
25 p Makerfield: 71425
25 q Manchester Blackley: 55234
25 r Manchester Central: 56446
25 s Manchester Gorton: 62410
25 t Manchester Withington: 63838
25 u Manchester Wythenshawe: 53548
25 v Oldham Central and Royton: 61333
25 w Oldham West: 54063
25 x Rochdale: 69522
25 y Salford East: 52616
25 z Stalybridge and Hyde: 68189
25 a1 Stockport: 58095
25 b1 Stretford: 54467
25 c1 Wigan: 72739
25 d1 Worsley: 72244

Gwent
26 a Blaenau Gwent: 55638
26 b Islwyn: 51079
26 c Monmouth: 59147
26 d Newport East: 51603
26 e Newport West: 54871
26 f Torfaen: 61104

Gwynedd
27 a Caernarfon: 46468
27 b Conwy: 53576
27 c Meirionnydd nant Conwy: 32413
27 d Ynys Mon: 53412

Hampshire
28 a Aldershot: 81754
28 b Basingstoke: 82952
28 c East Hampshire: 92139
28 d Eastleigh: 91736
28 e Fareham: 81124
28 f Gosport: 69638
28 g Havant: 74217
28 h New Forest: 75413
28 i North West Hampshire: 73101
28 j Portsmouth North: 79592
28 k Portsmouth South: 77645
28 l Romsey and Waterside: 82628
28 m Southampton Itchen: 72104
28 n Southampton Test: 72932
28 o Winchester: 79218

Hereford and Worcester
29 a Bromsgrove: 71111
29 b Hereford: 69676
29 c Leominster: 70873
29 d Mid Worcestershire: 84269
29 e South Worcestershire: 80423
29 f Worcester: 74211
29 g Wyre Forest: 73550

Hertfordshire
30 a Broxbourne: 72116
30 b Hertford and Stortford: 76654
30 c Hertsmere: 69951
30 d North Hertfordshire: 80066
30 e South West Hertfordshire: 70836
30 f St. Albans: 74188
30 g Stevenage: 70233
30 h Watford: 72291
30 i Welwyn Hatfield: 72146
30 j West Hertfordshire: 78573

Highland
31 a Caithness and Sutherland: 30905
31 b Inverness, Nairn and Lochaber: 69468
31 c Ross, Cromarty and Skye: 55524

Humberside
32 a Beverley: 81198
32 b Booth Ferry: 80747
32 c Bridlington: 84829
32 d Brigg and Cleethorpes: 82377
32 e Glanford and Scunthorpe: 73479
32 f Great Grimsby: 67427
32 g Kingston-upon-Hull East: 69036
32 h Kingston-upon-Hull North: 71363
32 i Kingston-upon-Hull West: 56111

Islands
33 a Orkney and Shetland: 31472
33 b Western Isles: 22784

Isle of Wight
34 a Isle of Wight: 99838

Kent
35 a Ashford: 71767
35 b Canterbury: 75181
35 c Dartford: 72366
35 d Dover: 68962
35 e Faversham: 81977
35 f Folkestone and Hythe: 65856
35 g Gillingham: 71851
35 h Gravesham: 70740
35 i Maidstone: 72834
35 j Medway: 61736
35 k Mid Kent: 74459
35 l North Thanet: 70978
35 m Sevenoaks: 71050
35 n South Thanet: 62441
35 o Tonbridge and Malling: 77292
35 p Tunbridge Wells: 76808

Lancashire
36 a Blackburn: 73251
36 b Blackpool North: 58087
36 c Blackpool South: 56801
36 d Burnley: 68952
36 e Chorley: 78531
36 f Fylde: 63573
36 g Hyndburn: 58539
36 h Lancaster: 58714
36 i Morecambe and Lunesdale: 56426
36 j Pendle: 64063
36 k Preston: 64158
36 l Ribble Valley: 64996
36 m Rossendale and Darwen: 76909
36 n South Ribble: 78173
36 o West Lancashire: 77462
36 p Wyre: 67778

Leicestershire
37 a Blaby: 81790
37 b Bosworth: 80234
37 c Harborough: 76514
37 d Leicester East: 63434
37 e Leicester South: 71120
37 f Leicester West: 65510
37 g Loughborough: 75450
37 h North West Leicestershire: 72414
37 i Rutland and Melton: 80976

Lincolnshire
38 a East Lindsey: 80026
38 b Gainsborough and Horncastle: 72038
38 c Grantham: 83463
38 d Holland with Boston: 67900
38 e Lincoln: 78905
38 f Stamford and Spalding: 75153

Lothian
39 a East Lothian: 66699
39 b Edinburgh Central: 56527
39 c Edinburgh East: 45687
39 d Edinburgh Leith: 56520
39 e Edinburgh Pentlands: 55567
39 f Edinburgh South: 61355
39 g Edinburgh West: 58998
39 h Linlithgow: 61082
39 i Musselburgh: 61092
39 j Midlothian: 60255

Merseyside
40 a Birkenhead: 62682
40 b Bootle: 69308
40 c Crosby: 82537
40 d Knowsley North: 48761
40 e Knowsley South: 62260
40 f Liverpool Broadgreen: 60080
40 g Liverpool Garston: 57538
40 h Liverpool Mossley Hill: 60409
40 i Liverpool Riverside: 49595
40 j Liverpool Walton: 70102
40 k Liverpool West Derby: 56718
40 l Southport: 71443
40 m St. Helens North: 71261
40 n St. Helens South: 67507
40 o Wallasey: 65676
40 p Wirral South: 61116
40 q Wirral West: 62453

Mid Glamorgan
41 a Bridgend: 58531
41 b Caerphilly: 64529
41 c Cynon Valley: 49695
41 d Merthyr Tydfil and Rhymney: 58430
41 e Ogmore: 52195
41 f Pontypridd: 61685
41 g Rhondda: 59955

Norfolk
42 a Great Yarmouth: 68263
42 b Mid Norfolk: 80336
42 c North Norfolk: 73780
42 d North West Norfolk: 77438
42 e Norwich North: 63308
42 f Norwich South: 63603
42 g South Norfolk: 81647
42 h South West Norfolk: 77652

North Yorkshire
43 a Harrogate: 76250
43 b Richmond: 82879
43 c Ryedale: 87048
43 d Scarborough: 76364
43 e Selby: 77178
43 f Skipton and Ripon: 75628
43 g York: 79242

Northamptonshire
44 a Corby: 68333
44 b Daventry: 71824
44 c Kettering: 67853
44 d Northampton North: 69139
44 e Northampton South: 83477
44 f Wellingborough: 73875

Northumberland
45 a Berwick-upon-Tweed: 54919
45 b Blyth Valley: 60913
45 c Hexham: 57812
45 d Wansbeck: 63457

Nottinghamshire
46 a Ashfield: 75075
46 b Bassetlaw: 58583
46 c Broxtowe: 73123
46 d Gedling: 68953
46 e Mansfield: 66964
46 f Newark: 68801
46 g Nottingham East: 67939
46 h Nottingham North: 69494
46 i Nottingham South: 72796
46 j Rushcliffe: 76253
46 k Sherwood: 73354

Oxfordshire
47 a Banbury: 71840
47 b Henley: 64702
47 c Oxford East: 63075
47 d Oxford West and Abingdon: 72328
47 e Wantage: 68328
47 f Witney: 78521

Powys
48 a Brecon and Radnor: 51509
48 b Montgomery: 41386

Shropshire
49 a Ludlow: 68935
49 b North Shropshire: 82675
49 c Shrewsbury and Atcham: 70620
49 d The Wrekin: 90892

Somerset
50 a Bridgwater: 71567
50 b Somerton and Frome: 71354
50 c Taunton: 78036
50 d Wells: 69833
50 e Yeovil: 73057

South Glamorgan
51 a Cardiff Central: 57716
51 b Cardiff North: 56721
51 c Cardiff South and Penarth: 61484
51 d Cardiff West: 58898
51 e Vale of Glamorgan: 66672

South Yorkshire
52 a Barnsley Central: 55373
52 b Barnsley East: 54051
52 c Barnsley West and Penistone: 63374
52 d Don Valley: 76327
52 e Doncaster Central: 68890
52 f Doncaster North: 74732
52 g Rother Valley: 68303
52 h Rotherham: 60937
52 i Sheffield Attercliffe: 69177
52 j Sheffield Brightside: 63810
52 k Sheffield Central: 59059
52 l Sheffield Hallam: 76584
52 m Sheffield Heeley: 70953
52 n Sheffield Hillsborough: 77343
52 o Wentworth: 64914

Staffordshire
53 a Burton: 75292
53 b Cannock and Burntwood: 72600
53 c Mid Staffordshire: 73414
53 d Newcastle-under-Lyme: 66595
53 e South East Staffordshire: 70199
53 f South Staffordshire: 82758
53 g Stafford: 74663
53 h Staffordshire Moorlands: 75036
53 i Stoke-on-Trent Central: 65527
53 j Stoke-on-Trent North: 73141
53 k Stoke-on-Trent South: 71316

Strathclyde
54 a Argyll and Bute: 47894
54 b Ayr: 65481
54 c Carrick, Cumnock and Doon Valley: 55330
54 d Clydebank and Milngavie: 47337
54 e Clydesdale: 61878
54 f Cumbernauld and Kilsyth: 46489
54 g Cunninghame North: 54803
54 h Cunninghame South: 49010
54 i Dumbarton: 57222
54 j East Kilbride: 64080
54 k Eastwood: 63685
54 l Glasgow Cathcart: 44689
54 m Glasgow Central: 48107
54 n Glasgow Garscadden: 41289
54 o Glasgow Govan: 45822
54 p Glasgow Hillhead: 57223
54 q Glasgow Maryhill: 48426
54 r Glasgow Pollock: 46139
54 s Glasgow Provan: 36560
54 t Glasgow Rutherglen: 52709
54 u Glasgow Shettleston: 51910
54 v Glasgow Springburn: 45842
54 w Greenock and Port Glasgow: 52053
54 x Hamilton: 61531
54 y Kilmarnock and Loudoun: 62002
54 z Monklands East: 48391
54 a1 Monklands West: 49269
54 b1 Motherwell North: 57290
54 c1 Motherwell South: 50042
54 d1 Paisley North: 46403
54 e1 Paisley South: 47889
54 f1 Renfrew West and Inverclyde: 58122
54 g1 Strathkelvin and Bearsden: 61116

Suffolk
55 a Bury St. Edmunds: 79967
55 b Central Suffolk: 82735
55 c Ipswich: 67261
55 d South Suffolk: 84833
55 e Suffolk Coastal: 79333
55 f Waveney: 84181

Surrey
56 a Chertsey and Walton: 70465
56 b East Surrey: 57878
56 c Epsom and Ewell: 68138
56 d Esher: 58840
56 e Guildford: 77265
56 f Mole Valley: 66949
56 g North West Surrey: 83648
56 h Reigate: 71853
56 i South West Surrey: 72288
56 j Spelthorne: 69343
56 k Woking: 80842

Tayside
57 a Angus East: 63170
57 b Dundee East: 58959
57 c Dundee West: 59953
57 d North Tayside: 55969
57 e Perth and Kinross: 65410

Tyne and Wear
58 a Blaydon: 66044
58 b Gateshead East: 64355
58 c Houghton and Washington: 79325
58 d Jarrow: 62611
58 e Newcastle-upon-Tyne Central: 59973
58 f Newcastle-upon-Tyne East: 57165
58 g Newcastle-upon-Tyne North: 66187
58 h South Shields: 59392
58 i Sunderland North: 72874
58 j Sunderland South: 72607
58 k Tyne Bridge: 53079
58 l Tynemouth: 74955
58 m Wallsend: 77941

Warwickshire
59 a North Warwickshire: 71473
59 b Nuneaton: 70906
59 c Rugby and Kenilworth: 77766
59 d Stratford-on-Avon: 82824
59 e Warwick and Leamington: 71259

West Glamorgan
60 a Aberavon: 51650
60 b Gower: 57231
60 c Neath: 56392
60 d Swansea East: 59196
60 e Swansea West: 59785

West Midlands
61 a Aldridge - Brownhills: 63404
61 b Birmingham Edgbaston: 53041
61 c Birmingham Erdington: 52398
61 d Birmingham Hall Green: 60091
61 e Birmingham Hodge Hill: 57651
61 f Birmingham Ladywood: 56970
61 g Birmingham Northfield: 70533
61 h Birmingham Perry Barr: 72161
61 i Birmingham Selly Oak: 72150
61 j Birmingham Small Heath: 55213
61 k Birmingham Sparkbrook: 51677
61 l Birmingham Yardley: 54749
61 m Coventry North East: 64787
61 n Coventry North West: 50670
61 o Coventry South East: 48796
61 p Coventry South West: 63474
61 q Dudley East: 75355
61 r Dudley West: 86632
61 s Halesowen and Stourbridge: 77644
61 t Meriden: 76994
61 u Solihull: 77303
61 v Sutton Coldfield: 71410
61 w Walsall North: 69604
61 x Walsall South: 65642
61 y Warley East: 51717
61 z Warley West: 57164
61 a1 West Bromwich East: 56940
61 b1 West Bromwich West: 57655
61 c1 Wolverhampton North East: 62695
61 d1 Wolverhampton South East: 56158
61 e1 Wolverhampton South West: 67288

West Sussex
62 a Arundel: 79241
62 b Chichester: 82124
62 c Crawley: 78277
62 d Horsham: 84158
62 e Mid Sussex: 80827
62 f Shoreham: 71252
62 g Worthing: 77540

West Yorkshire
63 a Batley and Spen: 76417
63 b Bradford North: 66719
63 c Bradford South: 69914
63 d Bradford West: 70016
63 e Calder Valley: 74417
63 f Colne Valley: 72943
63 g Dewsbury: 72839
63 h Elmet: 70558
63 i Halifax: 73401
63 j Hemsworth: 55679
63 k Huddersfield: 67604
63 l Keighley: 66358
63 m Leeds Central: 62058
63 n Leeds East: 61695
63 o Leeds North East: 64372
63 p Leeds North West: 69406
63 q Leeds West: 67084
63 r Morley and Leeds South: 63107
63 s Normanton: 65562
63 t Pontefract and Castleford: 64648
63 u Pudsey: 70847
63 v Shipley: 68816
63 w Wakefield: 69794

Wiltshire
64 a Devizes: 89745
64 b North Wiltshire: 85851
64 c Salisbury: 75916
64 d Swindon: 90067
64 e Westbury: 87356

also on cartogram:

Northern Ireland
65 a Antrim East: 62839
65 b Antrim North: 69124
65 c Antrim South: 68013
65 d Belfast East: 52833
65 e Belfast North: 55062
65 f Belfast South: 52032
65 g Belfast West: 54609
65 h Down North: 68662
65 i Down South: 76093
65 j Fermanagh and South Tyrone: 70192
65 k Foyle: 74585
65 l Lagan Valley: 72645
65 m Londonderry East: 75559
65 n Newry and Armagh: 67508
65 o Strangford: 68870
65 p Ulster Mid: 69071
65 q Upper Bann: 67446

A parliamentary constituency is defined in terms of the wards which constitute it. Occasionally wards are allocated to different constituencies and new constituencies are created. Maps drawn here of the results of elections up to 1979 use individual cartograms for each year, which differ slightly from this cartogram because of past boundary changes. General election results from 1979 to 1992 have been calculated for the frozen 1983 constituency boundaries which are shown on this page and which are defined exactly in the above ward lists. Boundary changes which have occurred since 1983 are also described above. In 1992 the registered British electorate numbered 42 113 792, with an additional 1 125 143 electors registered to vote in Northern Ireland.

Looking at the Maps in the Atlas

Why the Maps Look Strange

Opposite are two pictures; Colour Print A looks familiar while Colour Print B looks strange. They both show the relationship between people and land. Colour Print A is a ward land map; a ward land map with all ward boundaries drawn and a county key is shown on page 5. On Colour Print A only the county boundaries are shown, with each ward area shaded to show its density of population. Wards are the smallest administrative areas used to elect politicians in Britain. There are ten thousand of them and an average ward now contains over 5000 people. Wards vary greatly in land area. This atlas uses boundaries which were in place in 1981, but statistics taken from different times.

The population density of a ward is the number of people living in that ward divided by its land area. The key shows that in Britain this ranges from under 1 to over 10 000 people per square kilometre. It is easy to see on the map the areas where the density of population is low, but there is a problem with areas of high density. The wards are often too small to see on a map of this size. This is a problem if it is people which are of interest because a great many people live in those wards. Half the people of Britain live on only 3% of the land shown in Colour Print A.

Colour Print B is a ward population cartogram where each ward is shown as a circle of size in proportion to its population. The cartogram would be of little use if most of these circles overlapped, so in making the cartogram a map is first drawn with circles so small that none overlap and all these circles are placed at the centres of wards on a land map. The circles are then allowed to expand slowly, and if they touch they push each other out of the way. The shape of the map becomes distorted, but it is still possible to draw county boundaries, districts, towns and villages upon it. On Colour Print B the county boundaries are again drawn and there is a key to these boundaries on page 5.

On Colour Print B each ward is shaded to show the density of population, as in Colour Print A. It uses the same key with the same colours. The separate coloured bars on the key are drawn differing lengths to show what proportion of each picture is shaded each colour — the percentage is given at the end of each bar. Colour Print A shows that most of the country has few people living in it. Colour Print B shows that most of the people live in places where many other people live. Both of these facts are true, but the first focuses on the land and the second focuses on the people. This atlas is concerned with people and so cartograms are used throughout. This is because population cartograms give prominence to people depending not on how much land they occupy, but on their numbers. Each of the eight colour prints which follow refers to the page on which it is described. All the other maps and cartograms in this atlas are described in the text on the page facing them.

Other Cartograms in the Atlas

On page xxx is a population cartogram of the 459 1981 British local authority districts. It is possible to identify each one because each has a number giving its county and a capital letter code showing which district it is (within that county on the accompanying list). Districts vary greatly in population. Like the ward cartograms in this atlas, every area is proportional to the size of its population. The district cartogram is used repeatedly in the atlas, partly because many of these cartograms can be placed on one page. For instance, it is used to show where people born in different parts of the world live in Britain on page 55 by drawing a cartogram for each group and to show how levels of unemployment changed over sixteen years using fifteen cartograms on page 97.

Opposite the key to the district cartogram is a key to the 633 1983 British parliamentary constituencies (and the 17 constituencies in Northern Ireland). On each constituency is a number giving the county and a lower-case letter code used to identify the constituency on the accompanying list. The constituency cartogram is used to show general election statistics. Hexagons are used in place of circles to make these cartograms stand out as they are based on the number of people registered to vote in each area rather than on the number of people living there. The constituency level results of the last eleven general elections are shown on page 229 and illustrate how much detail can be included when using small cartograms of these relatively large areas.

Finding an Area on the Ward Cartogram

The index map which includes the county of interest has first to be located from the six subdivisions of the country shown on the previous pages. In each ward circle a capital letter identifies its district, a lower case letter identifies its constituency and a number identifies its name on the list opposite for its county. To locate a named ward, find its name on the ward list for the county and read its full code. The capital letter district and lower-case constituency codes can be used to find districts and constituencies as well as to home in on the part of the county containing the ward, before identifying its particular numbered circle. Parts of the population of some new wards have been assigned to two or three different 1981 wards on these cartograms, but the ward indexes list all the parts (and details of the wards which changed district in the 1980s are given on page xx).

Although it is possible to use cartograms to identify individual statistics, they are not designed for that. Instead they provide a visual overview of a detailed spatial distribution. For example, Colour Print A shows that most of the country is countryside, but Colour Print B shows that the experience of most people is not to be living in the countryside. This atlas is about people's lives viewed from a human perspective.

MAGENTA
BLACK

A: Area Population Density 1991

average for ward areas

see page 22

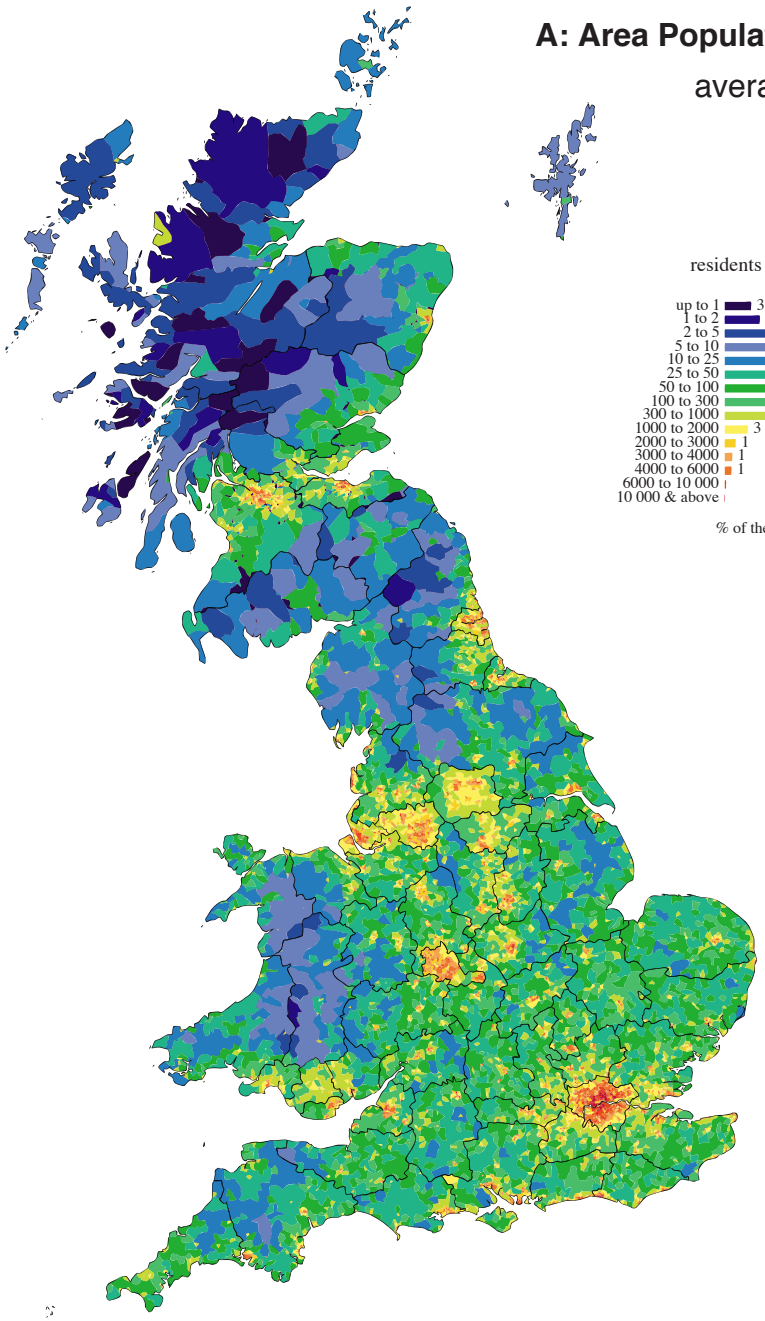

residents per square kilometre

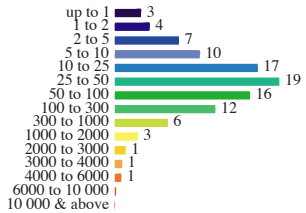

% of the land area of Britain

Scale

= 1000 km²

B: Population Concentration 1991

average for ward populations

see page 22

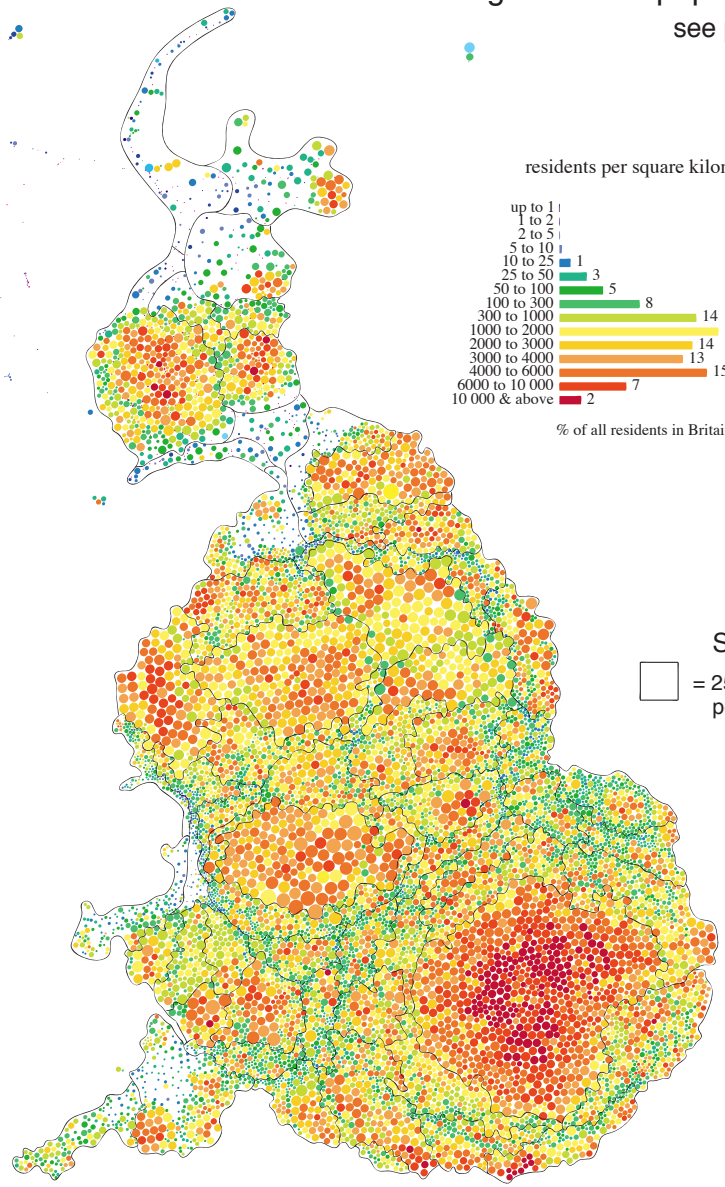

residents per square kilometre

% of all residents in Britain

Scale

= 250 000 people

C: Minorities 1991

second largest ward populations

see page 62

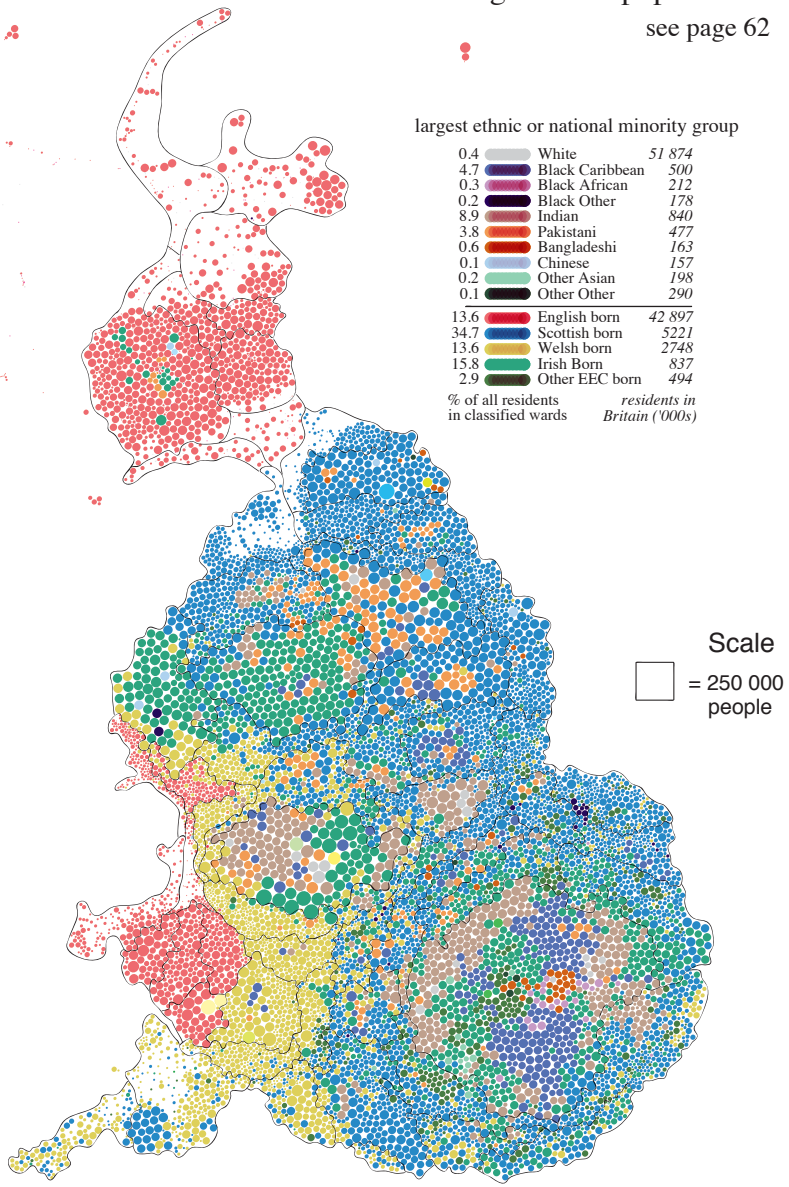

D: Not Working 1991

proportions of ward populations

see page 98

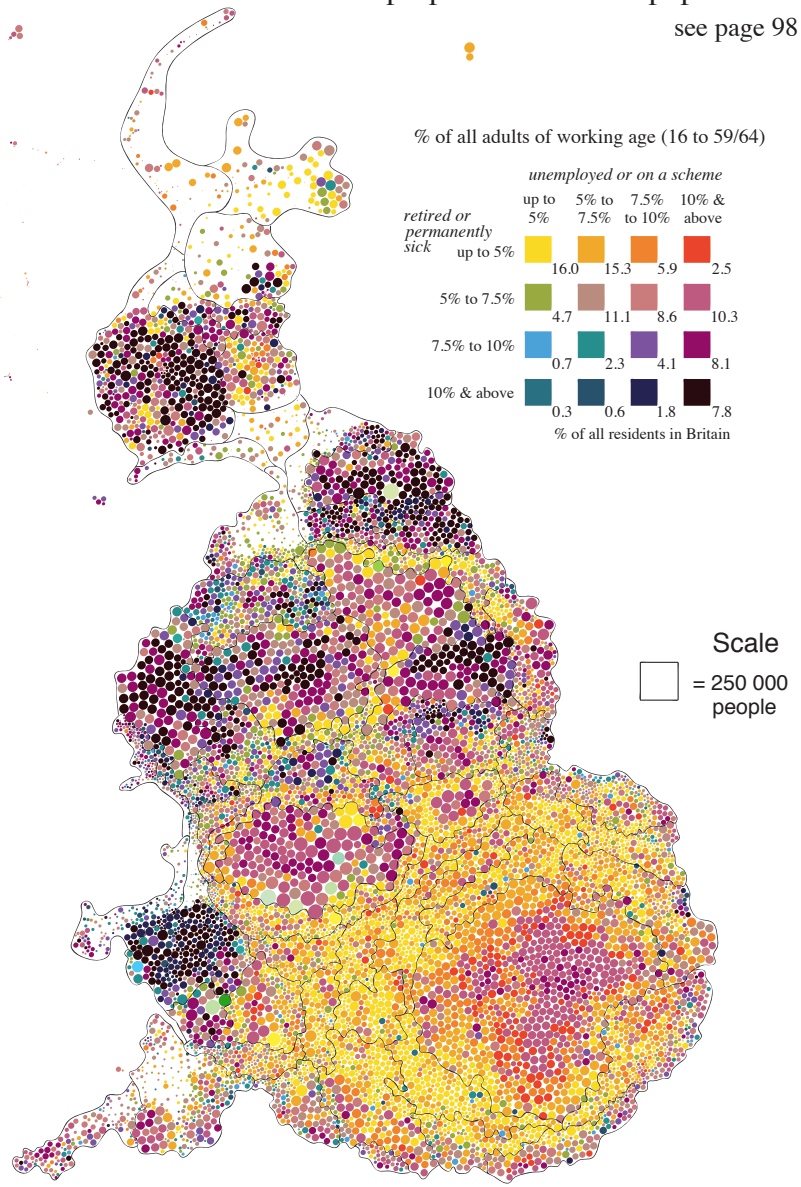

E: Housing Wealth 1991

averaged over all ward households

see page 133

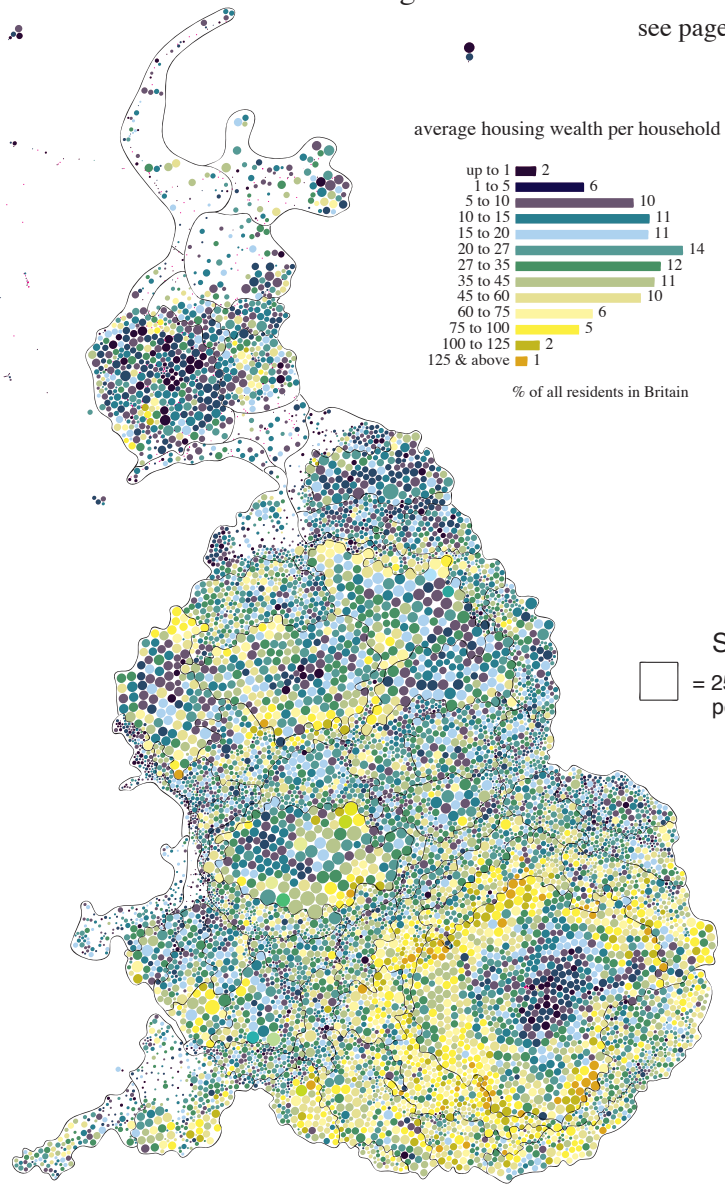

F: Relative Health 1991

illness rates of ward populations

see page 166

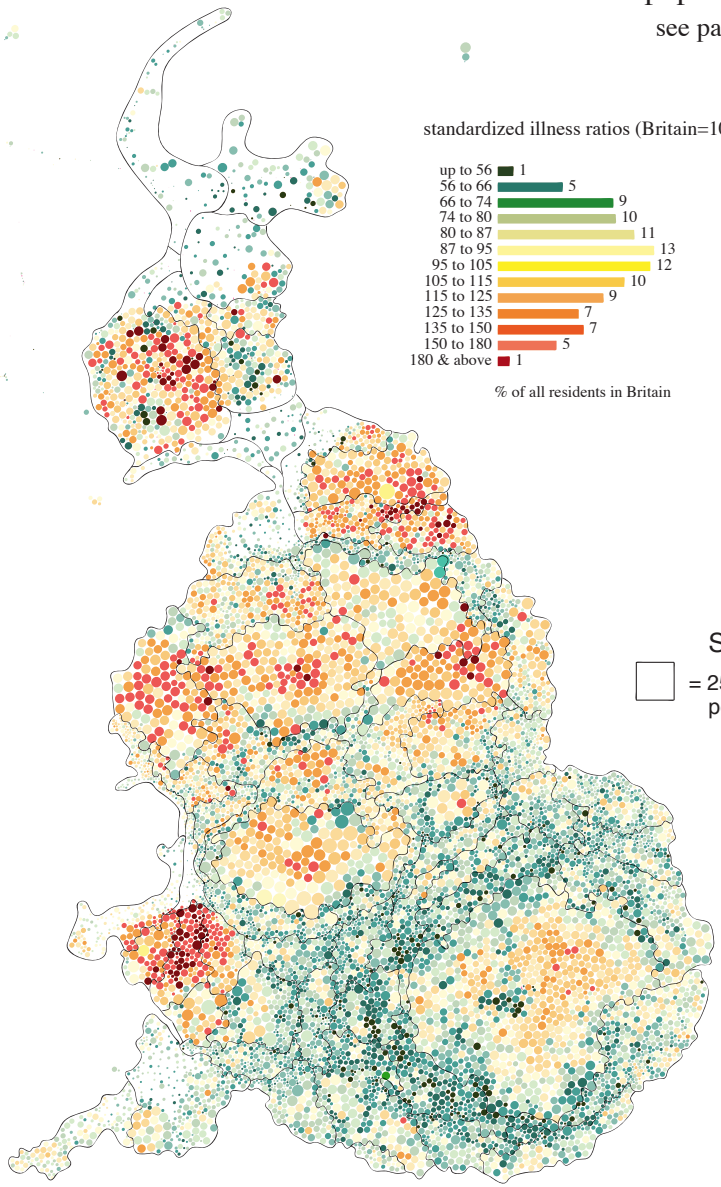

G: Social Mixing 1991

composition of ward workforce

see page 210

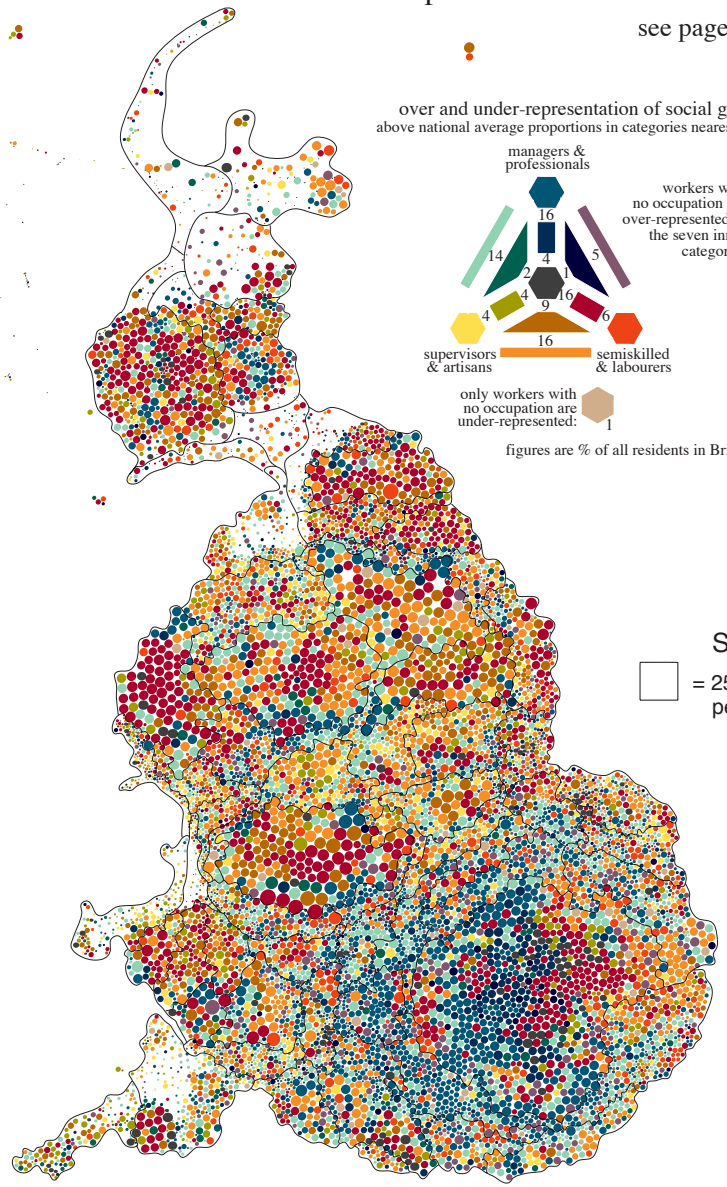

H: Political Colours 1990

party shares of ward voters

see page 238

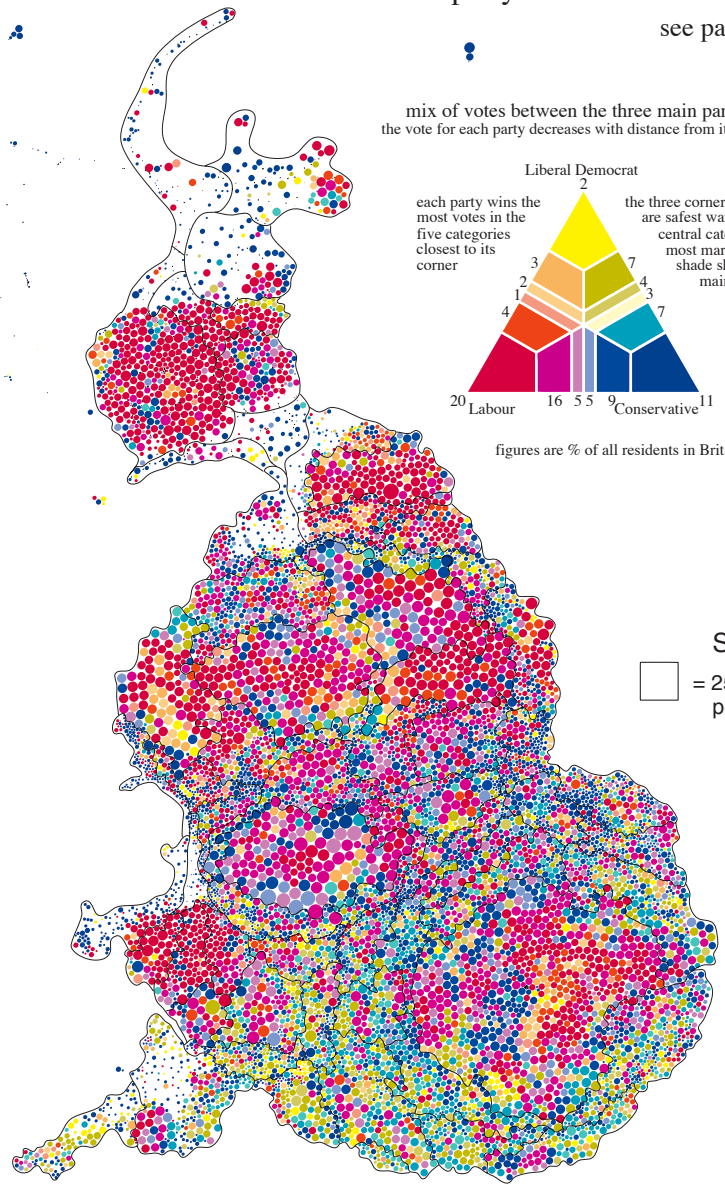

Selected Districts on the Ward Cartogram

one area shown in each county and Scottish Region

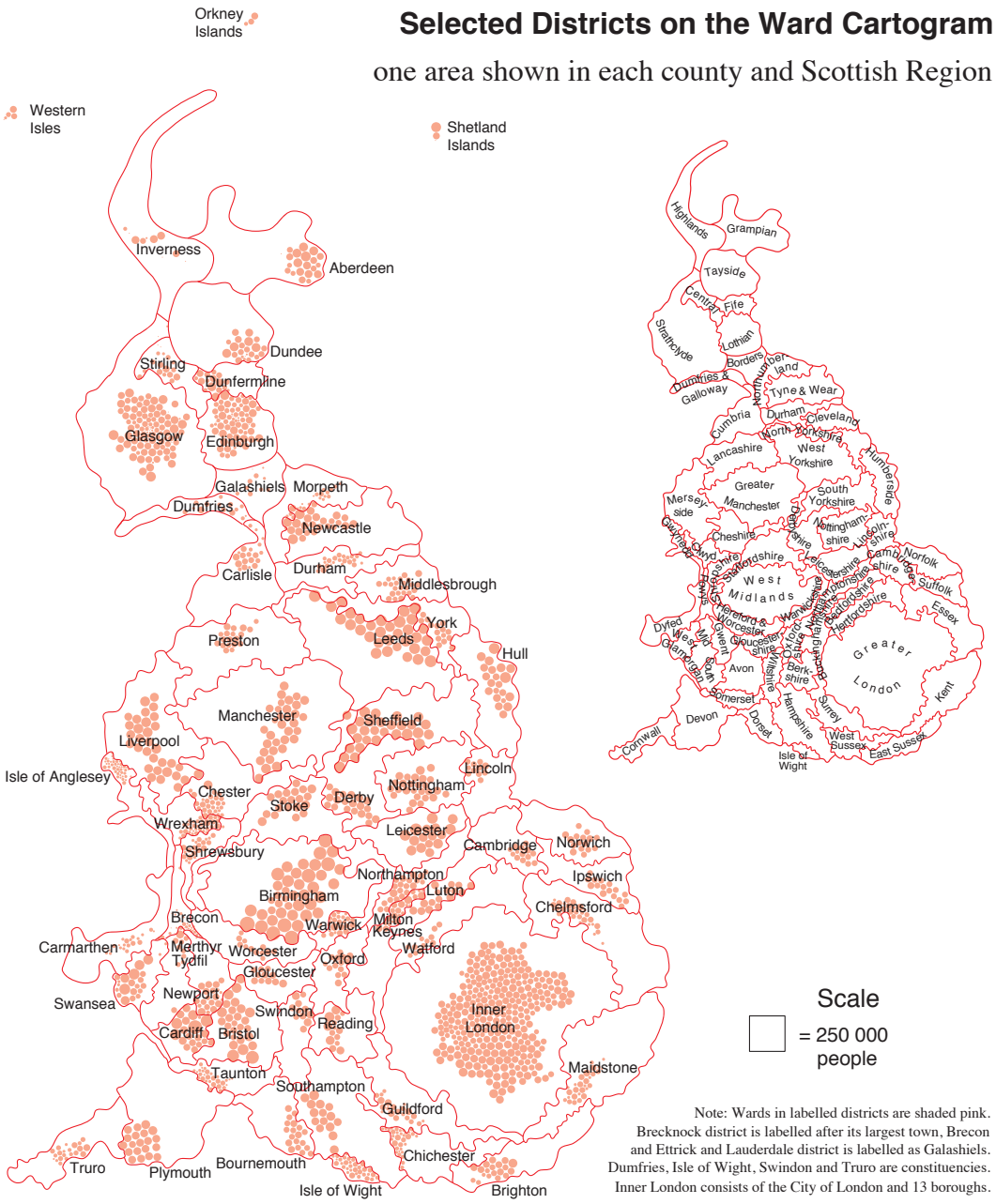

Note: Wards in labelled districts are shaded pink. Brecknock district is labelled after its largest town, Brecon and Ettrick and Lauderdale district is labelled as Galashiels. Dumfries, Isle of Wight, Swindon and Truro are constituencies. Inner London consists of the City of London and 13 boroughs.

MAGENTA
BLACK